
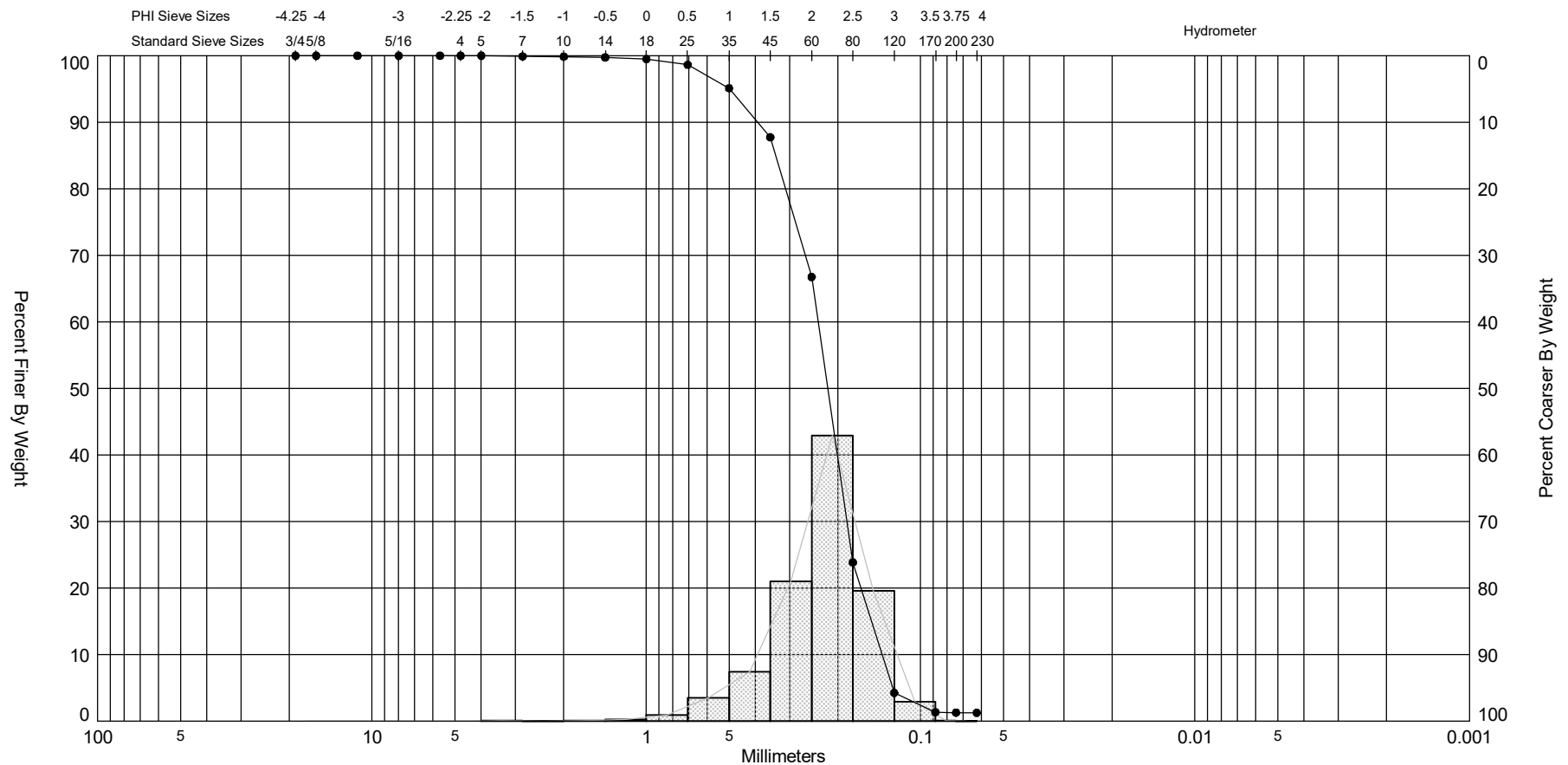



Gravel		Sand			Silt and Clay
Coarse	Fine	Coarse	Medium	Fine	

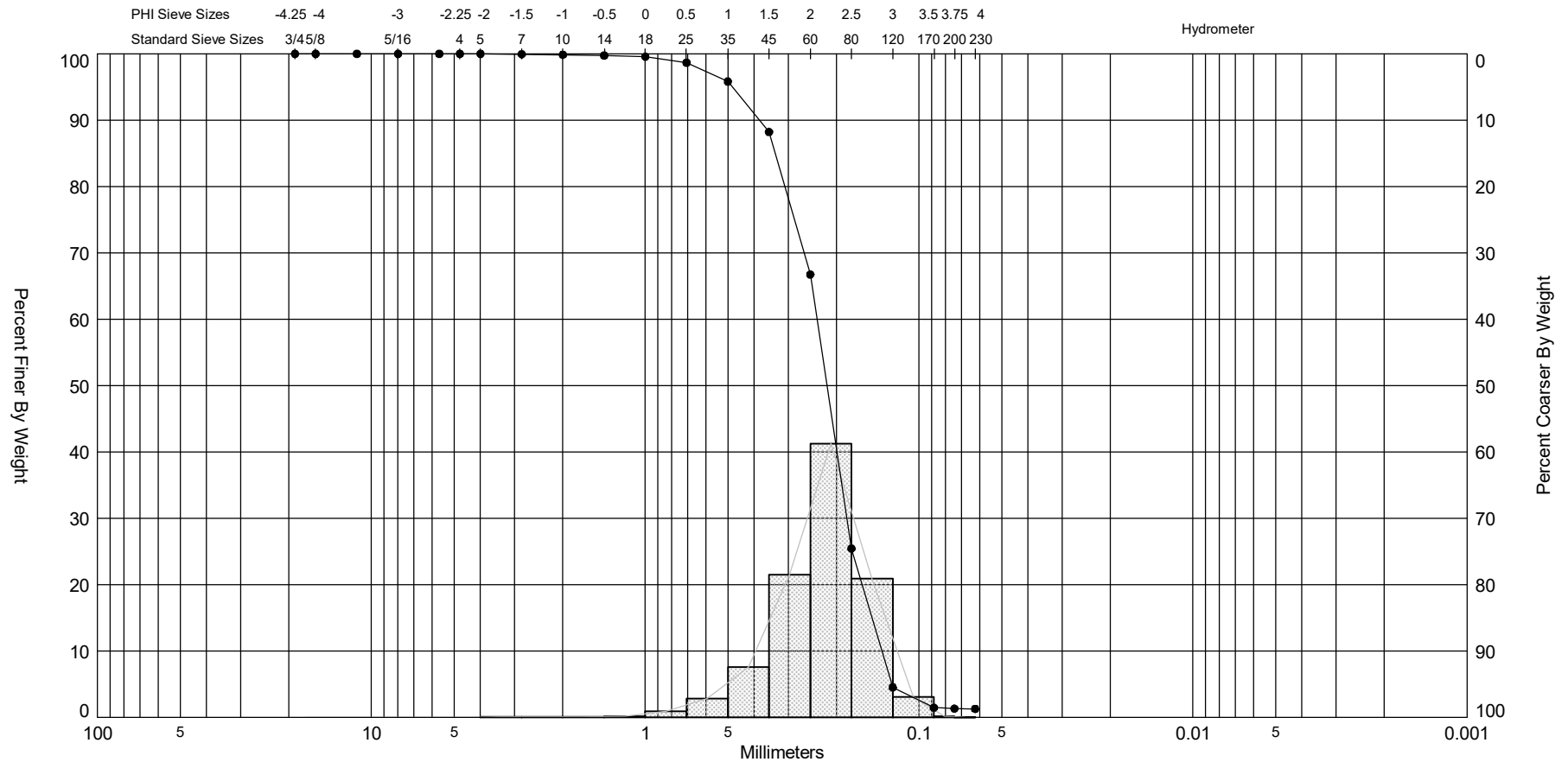
Sample	Symbol	Elev. (ft)	USCS	% Fines	% Organics	% Carbonates	Median	Mean	Skew	Kurt	Sort	Sample Information	
MBJP-18-11 #1	—●—	-31.2	SP	#200 - 1.58 #230 - 1.52			2.29	2.26	-0.77	5.34	0.51	Project Name:	Mexico Beach Sand Search
Comments:												Analysis Date:	12-22-18
Depths and elevations based on measured values												Analyzed By:	SP
							APTIM 2481 NW Boca Raton Blvd. Boca Raton, FL 33431 ph (561) 391-8102					Easting (X, ft):	1,653,787
												Northing (Y, ft):	329,431
												Horizontal Datum:	NAD 1983
												Vertical Datum:	NAVD88

MEXICO BEACH 2018_JETPROBES.GPJ 1/8/19




Gravel		Sand			Silt and Clay
Coarse	Fine	Coarse	Medium	Fine	

Sample	Symbol	Elev. (ft)	USCS	% Fines	% Organics	% Carbonates	Median	Mean	Skew	Kurt	Sort	Sample Information	
MBJP-18-11 #2	—●—	-41.2	SP	#200 - 1.28 #230 - 1.24			2.2	2.11	-1.13	6.34	0.59	Project Name:	Mexico Beach Sand Search
Comments:												Analysis Date:	12-22-18
Depths and elevations based on measured values												Analyzed By:	SP
							APTIM 2481 NW Boca Raton Blvd. Boca Raton, FL 33431 ph (561) 391-8102					Easting (X, ft):	1,653,787
												Northing (Y, ft):	329,431
												Horizontal Datum:	NAD 1983
												Vertical Datum:	NAVD88



Gravel		Sand			Silt and Clay
Coarse	Fine	Coarse	Medium	Fine	

Sample	Symbol	Elev. (ft)	USCS	% Fines	% Organics	% Carbonates	Median	Mean	Skew	Kurt	Sort	Sample Information	
MBJP-18-11 #3	—●—	-51.2	SP	#200 - 1.32 #230 - 1.29			2.2	2.13	-1.05	6.02	0.59	Project Name:	Mexico Beach Sand Search
Comments:												Analysis Date:	12-22-18
Depths and elevations based on measured values												Analyzed By:	SP
							APTIM 2481 NW Boca Raton Blvd. Boca Raton, FL 33431 ph (561) 391-8102					Easting (X, ft):	1,653,787
												Northing (Y, ft):	329,431
												Horizontal Datum:	NAD 1983
												Vertical Datum:	NAVD88