
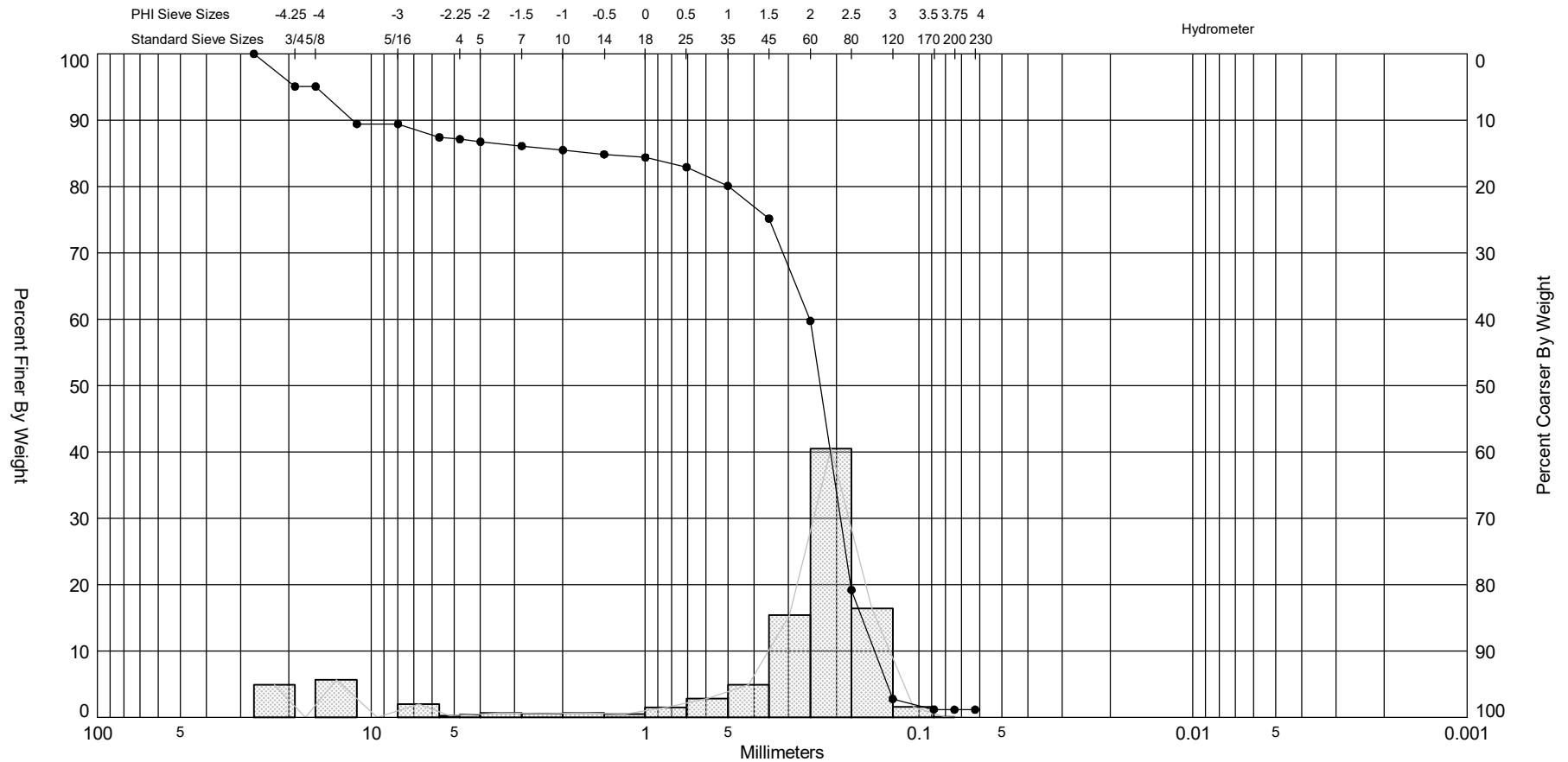



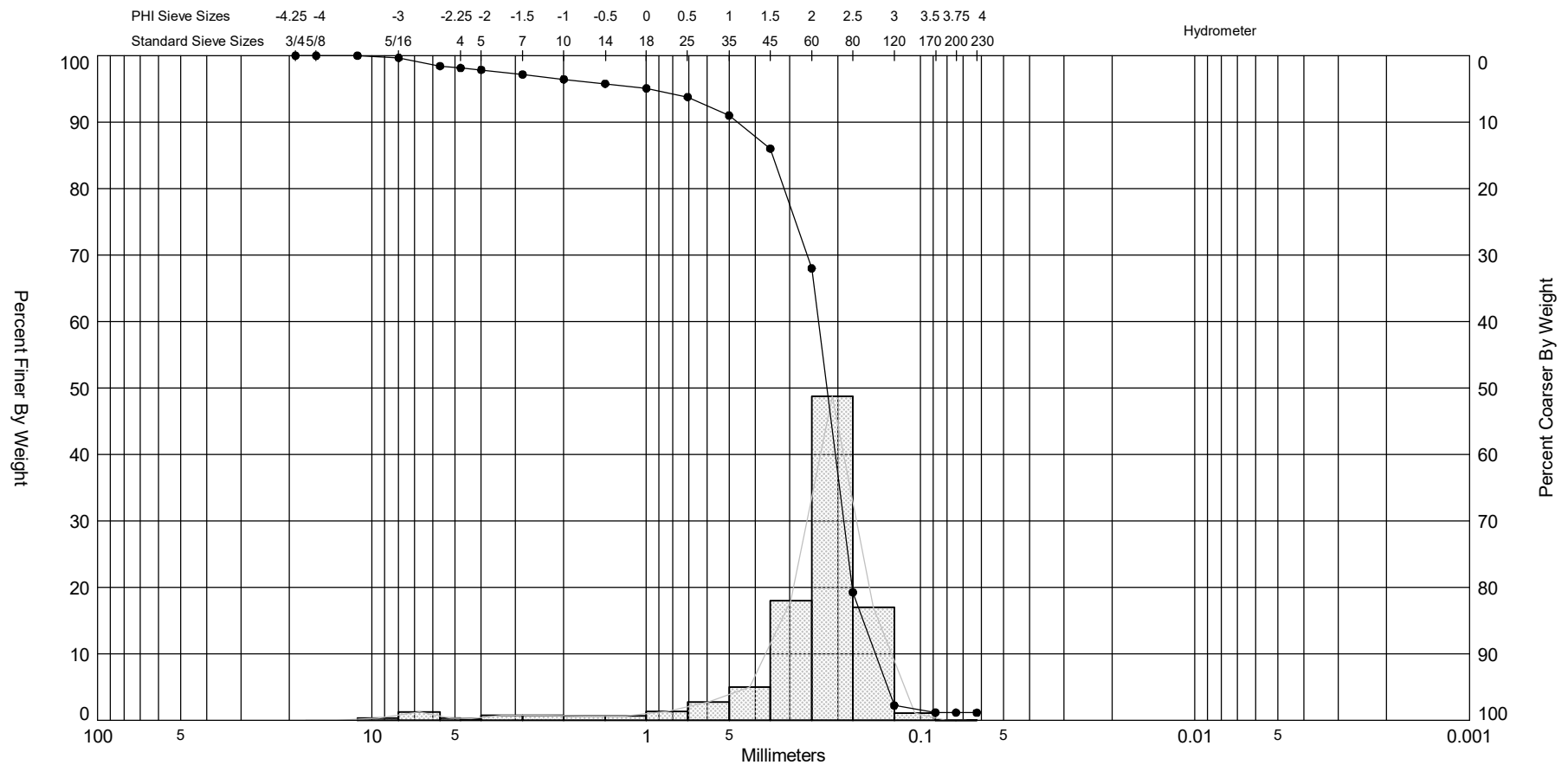
Gravel		Sand			Silt and Clay
Coarse	Fine	Coarse	Medium	Fine	

Sample	Symbol	Elev. (ft)	USCS	% Fines	% Organics	% Carbonates	Median	Mean	Skew	Kurt	Sort	Sample Information	
MBJP-18-06 #1	—●—	-17.2	SP	#200 - 1.21 #230 - 1.20			2.23	2.16	-1.44	8.44	0.54	Project Name:	Mexico Beach Sand Search
Comments:												Analysis Date:	12-22-18
Depths and elevations based on measured values												Analyzed By:	SP
						APTIM 2481 NW Boca Raton Blvd. Boca Raton, FL 33431 ph (561) 391-8102						Easting (X, ft):	1,665,049
												Northing (Y, ft):	336,719
												Horizontal Datum:	NAD 1983
												Vertical Datum:	NAVD88




Gravel		Sand			Silt and Clay
Coarse	Fine	Coarse	Medium	Fine	

Sample	Symbol	Elev. (ft)	USCS	% Fines	% Organics	% Carbonates	Median	Mean	Skew	Kurt	Sort	Sample Information	
MBJP-18-06 #2	—●—	-27.2	SW	#200 - 1.15 #230 - 1.15			2.12	1.26	-1.82	4.85	2.13	Project Name:	Mexico Beach Sand Search
Comments:												Analysis Date:	12-26-18
Depths and elevations based on measured values												Analyzed By:	TS
						APTIM 2481 NW Boca Raton Blvd. Boca Raton, FL 33431 ph (561) 391-8102						Easting (X, ft):	1,665,049
												Northing (Y, ft):	336,719
												Horizontal Datum:	NAD 1983
												Vertical Datum:	NAVD88



Gravel		Sand			Silt and Clay
Coarse	Fine	Coarse	Medium	Fine	

Sample	Symbol	Elev. (ft)	USCS	% Fines	% Organics	% Carbonates	Median	Mean	Skew	Kurt	Sort	Sample Information	
MBJP-18-06 #3	—●—	-37.2	SW	#200 - 1.15 #230 - 1.13			2.18	1.94	-2.94	12.94	1	Project Name:	Mexico Beach Sand Search
Comments:												Analysis Date:	12-26-18
Depths and elevations based on measured values												Analyzed By:	TS
							APTIM 2481 NW Boca Raton Blvd. Boca Raton, FL 33431 ph (561) 391-8102					Easting (X, ft):	1,665,049
												Northing (Y, ft):	336,719
												Horizontal Datum:	NAD 1983
												Vertical Datum:	NAVD88