
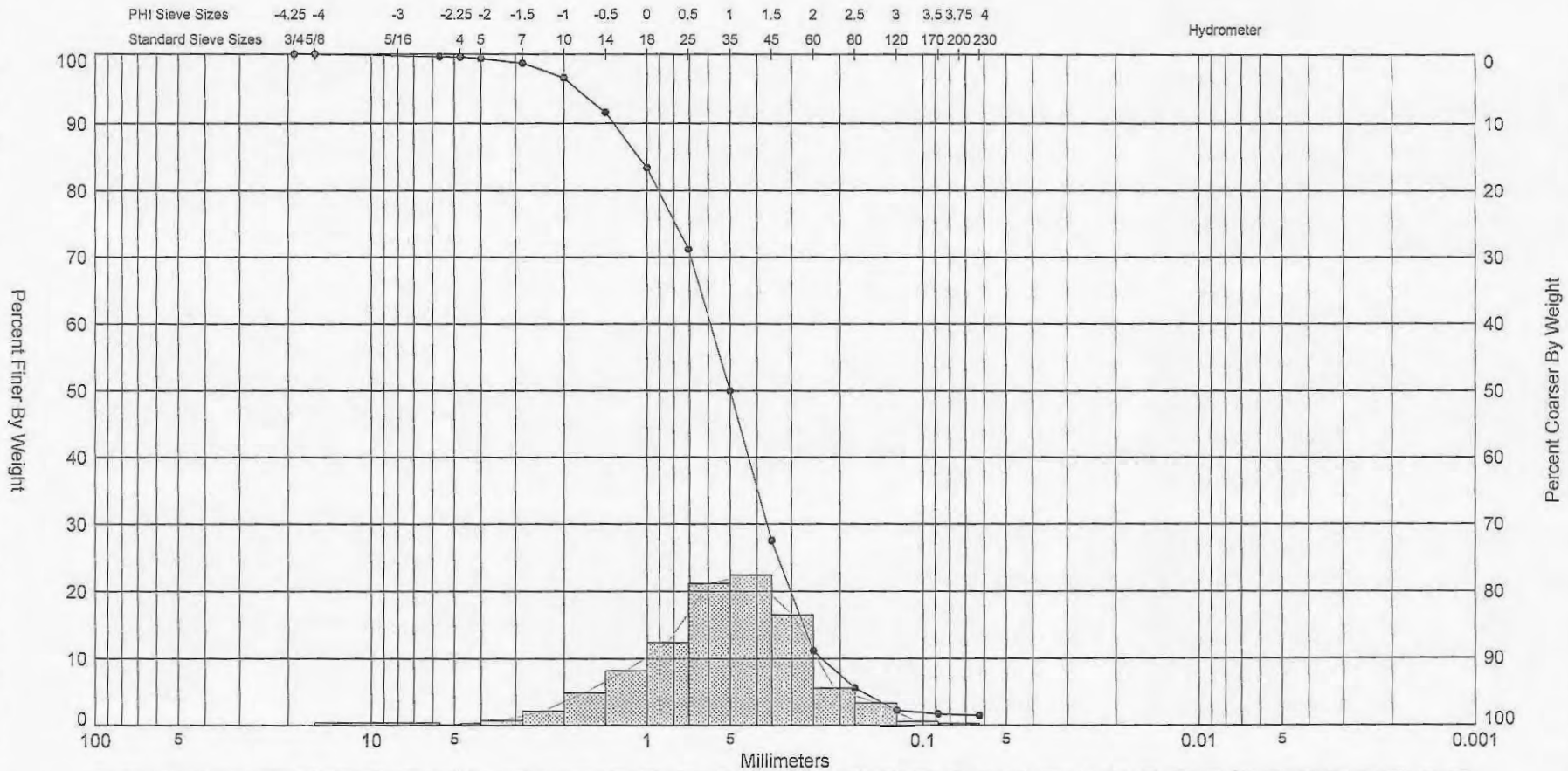



Gravel		Sand			Silt and Clay
Coarse	Fine	Coarse	Medium	Fine	

Sample	Symbol	Elev. (ft)	USCS	% Fines	% Organics	% Carbonates	Median	Mean	Skew	Kurt	Sort	Sample Information	
JVC-10-4 #S-1 (1')		-53.5	SW	#230 - 0.61		78.80	0.89	0.74	-0.84	3.92	0.86	Project Name:	Jupiter Island 10 Detail Phase
Comments: Visual Shell Content = >1%												Analysis Date:	11-22-10
Depths and elevations based on measured values												Analyzed By:	JR
 <b>AMERICAN VIBROCURE</b> SERVICES						American Vibrocure Services, Inc. 1215 Wallace Drive Delray Beach, FL 33444						Easting (X, ft):	965540.
												Northing (Y, ft):	976274.
												Horizontal System:	NAD 1983
												Vertical System:	NAVD 88




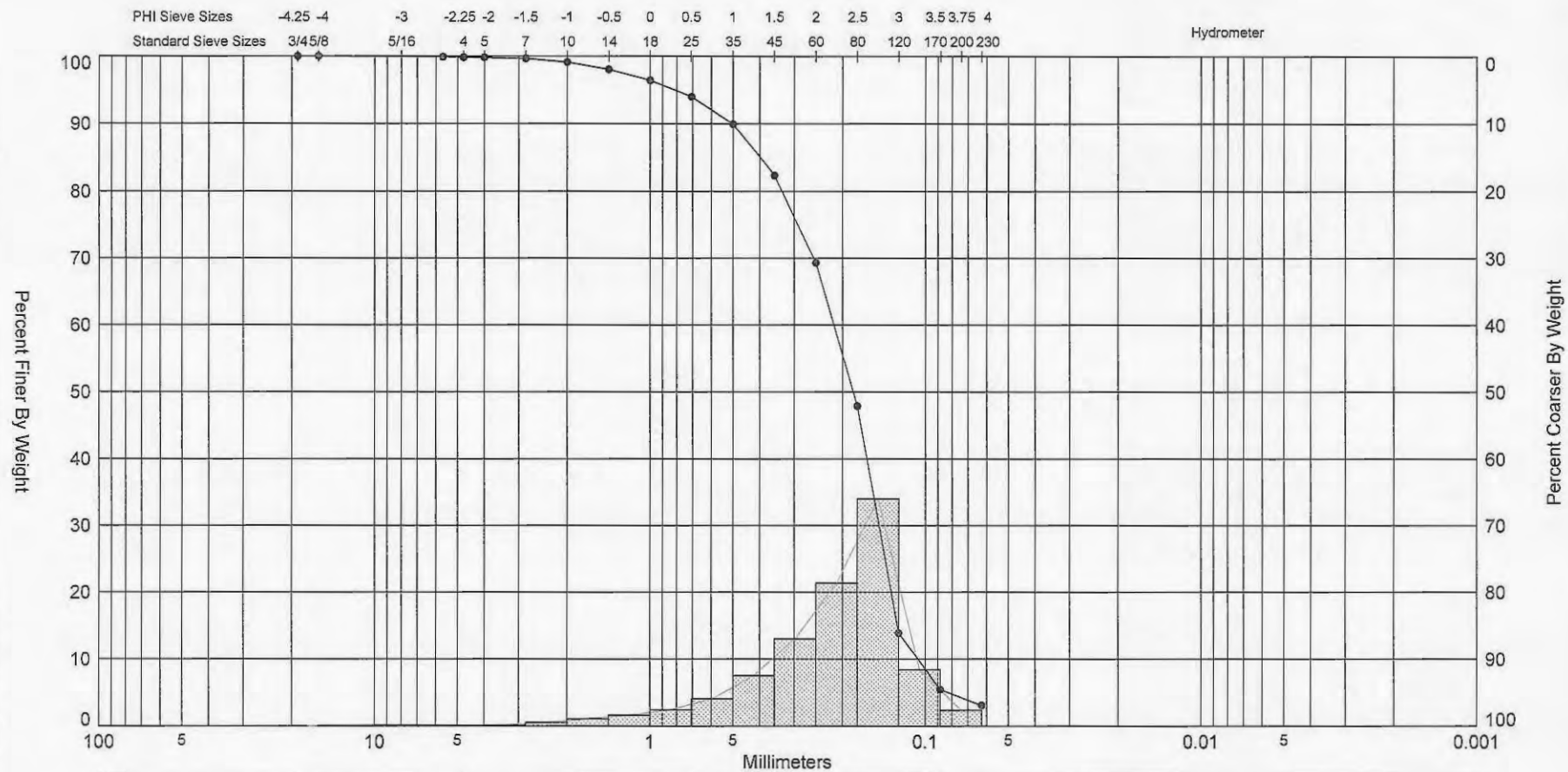
Gravel		Sand			Silt and Clay	
Coarse	Fine	Coarse	Medium	Fine		

Sample	Symbol	Elev. (ft)	USCS	% Fines	% Organics	% Carbonates	Median	Mean	Skew	Kurt	Sort	Sample Information	
JIVC-10-4 #S-2 (6')	—○—	-58.5	SW	#230 - 1.44			1	0.9	-0.52	4.01	0.98	Project Name:	Jupiter Island 10 Detail Phase
Comments: Visual Shell Content = >1%												Analysis Date:	11-11-10
Depths and elevations based on measured values												Analyzed By:	JR
												Easting (X, ft):	965540.
												Northing (Y, ft):	976274.
												Horizontal System:	NAD 1983
												Vertical System:	NAVD 88
American Vibracore Services, Inc. 1215 Wallace Drive Delray Beach, FL 33444													




Gravel		Sand			Silt and Clay
Coarse	Fine	Coarse	Medium	Fine	

Sample	Symbol	Elev. (ft)	USCS	% Fines	% Organics	% Carbonates	Median	Mean	Skew	Kurt	Sort	Sample Information	
JIVC-10-4 #S-3 (9')		-61.5	SW	#230 - 1.45			1.45	1.26	-0.77	3.59	1.22	Project Name:	Jupiter Island 10 Detail Phase
Comments: Visual Shell Content = 1%												Analysis Date:	11-11-10
Depths and elevations based on measured values												Analyzed By:	JR
							American Vibracore Services, Inc. 1215 Wallace Drive Delray Beach, FL 33444					Easting (X, ft):	965540.
												Northing (Y, ft):	976274.
												Horizontal System:	NAD 1983
												Vertical System:	NAVD 88



Gravel		Sand			Silt and Clay
Coarse	Fine	Coarse	Medium	Fine	

Sample	Symbol	Elev. (ft)	USCS	% Fines	% Organics	% Carbonates	Median	Mean	Skew	Kurt	Sort	Sample Information	
JIVC-10-4 #S-4 (11.5')	—●—	-64.0	SW	#230 - 3.10		66.80	2.45	2.18	-1.45	6.07	0.94	Project Name:	Jupiter Island 10 Detail Phase
Comments: Visual Shell Content = >1%												Analysis Date:	11-05-10
Depths and elevations based on measured values												Analyzed By:	JR
												Easting (X, ft):	965540.
												Northing (Y, ft):	976274.
												Horizontal System:	NAD 1983
												Vertical System:	NAVD 88
American Vibracore Services, Inc. 1215 Wallace Drive Delray Beach, FL 33444													