
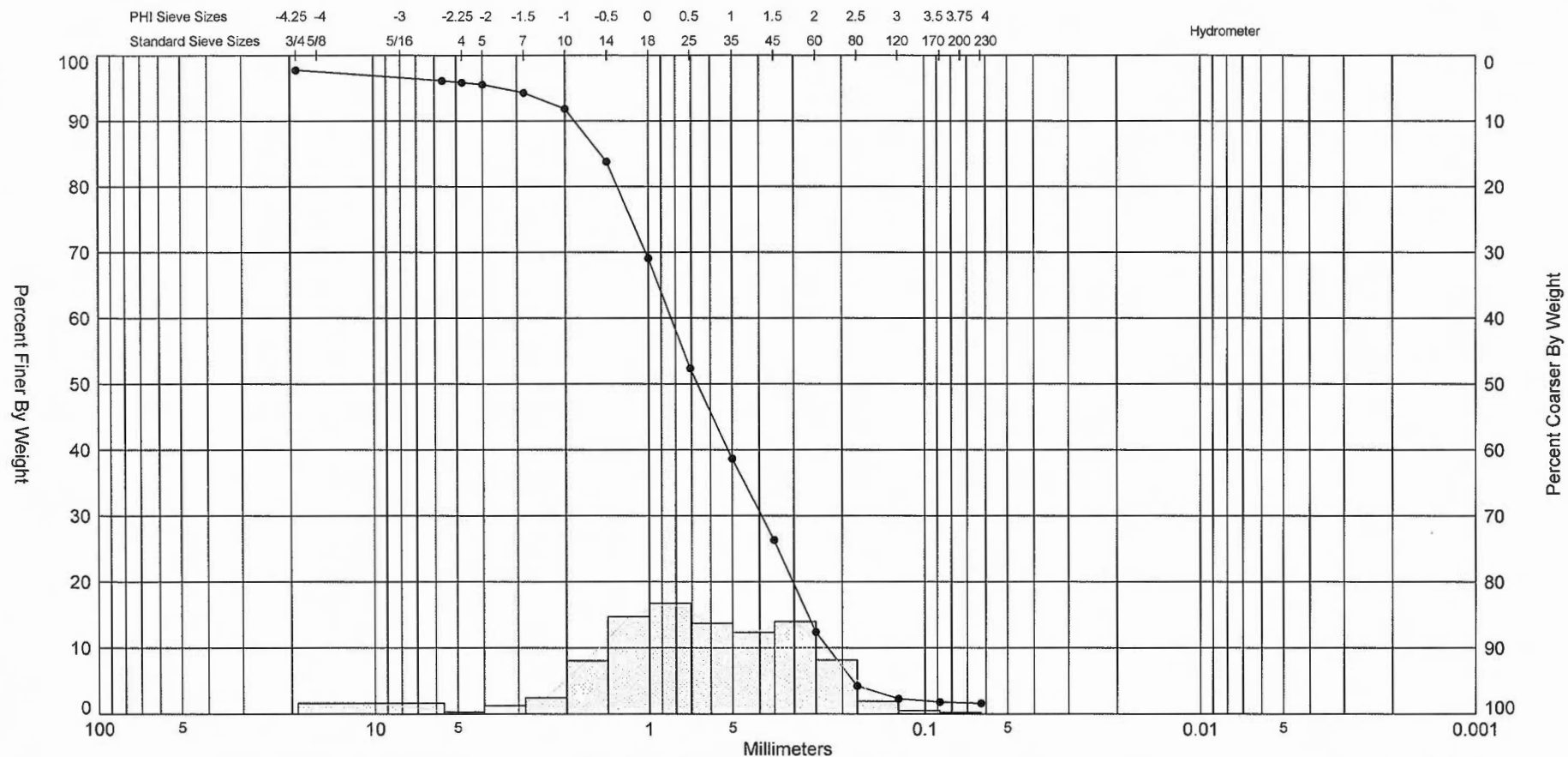




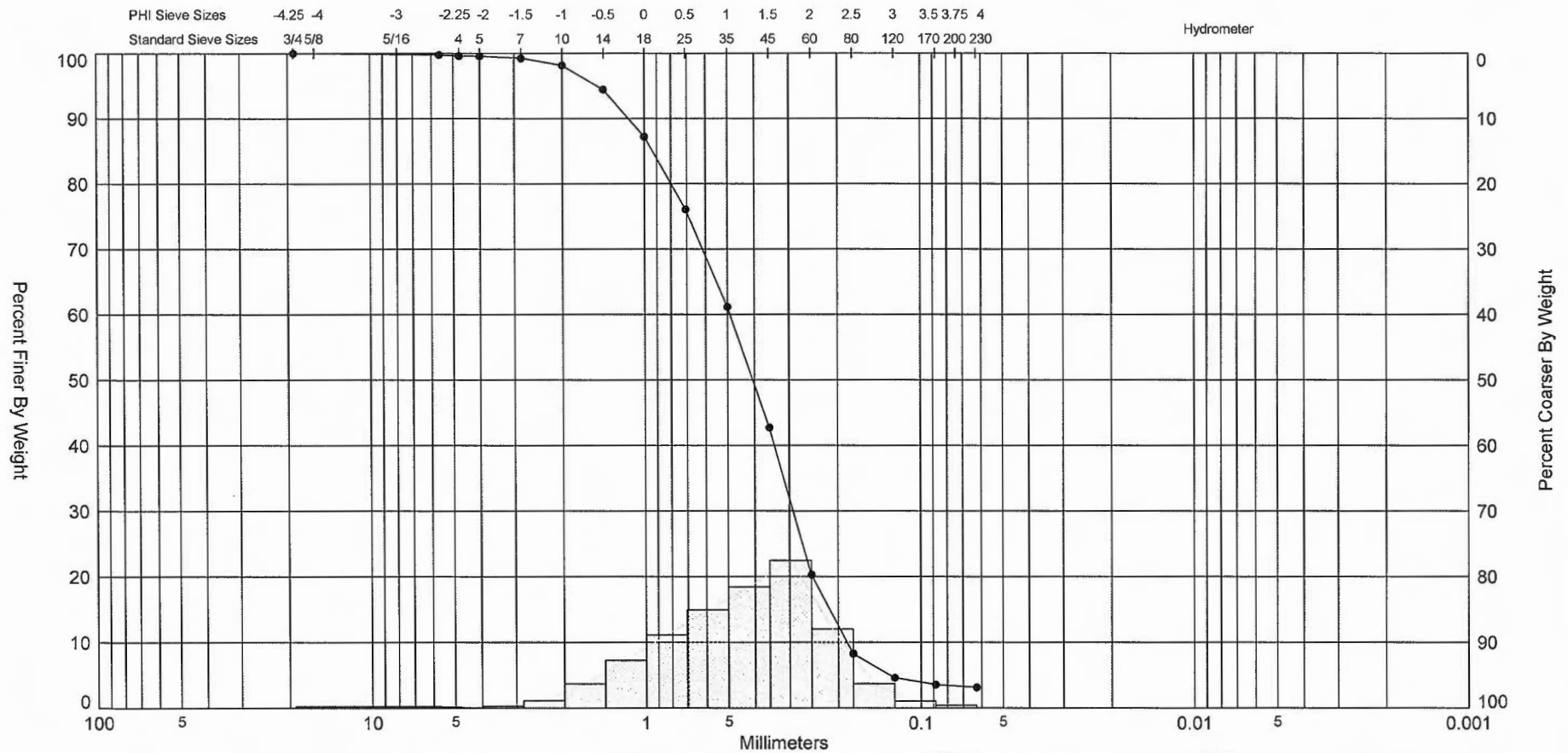
Gravel		Sand			Silt and Clay
Coarse	Fine	Coarse	Medium	Fine	

Sample	Symbol	Elev. (ft)	USCS	% Fines	% Organics	% Carbonates	Median	Mean	Skew	Kurt	Sort	Sample Information	
Jl-25 #S-1 (2')	—●—	-53.0	SW	#230 - 1.57			0.96	0.9	-0.11	2.46	1.02	Project Name:	Jupiter Island 10
Comments: 10 YR 5/1 Munsell @ 10% Moisture												Analysis Date:	04-22-10
Depths and elevations based on measured values												Analyzed By:	ML
<div style="display: flex; justify-content: space-around; align-items: center;"> <div style="text-align: center;">  <p>AMERICAN VIBRACORE SERVICES</p> </div> <div> <p>American Vibracore Services, Inc. 1215 Wallace Drive Delray Beach, FL 33444</p> </div> </div>												Easting (X, ft):	967057.
												Northing (Y, ft):	971535.
												Horizontal System:	NAD 1983
												Vertical System:	NAVD 88




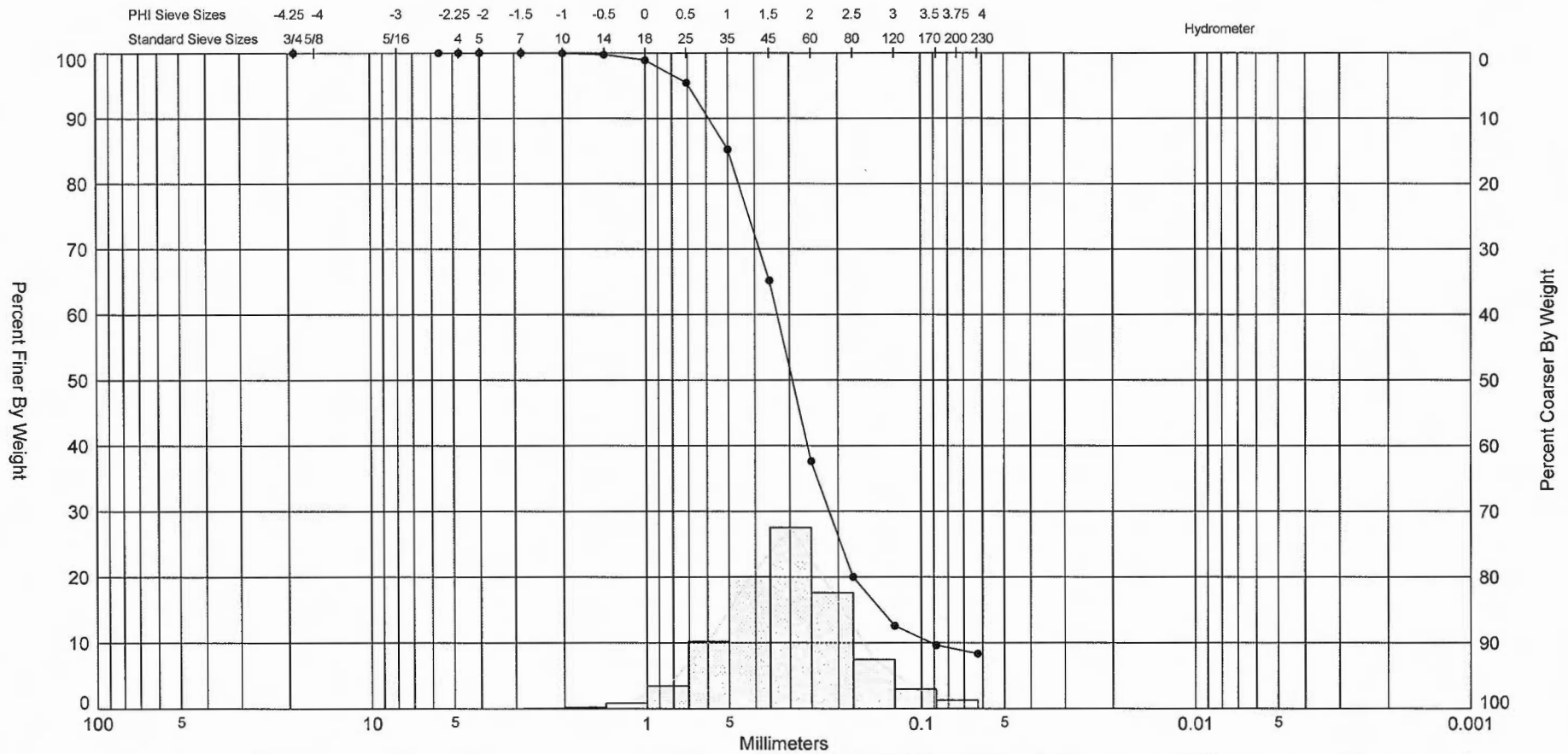
Gravel		Sand			Silt and Clay
Coarse	Fine	Coarse	Medium	Fine	

Sample	Symbol	Elev. (ft)	USCS	% Fines	% Organics	% Carbonates	Median	Mean	Skew	Kurt	Sort	Sample Information	
JI-25 #S-2 (2.8')		-53.8	SW	#230 - 1.59		80.50	0.59	0.48	-0.19	3.71	1.17	Project Name:	Jupiter Island 10
Comments: 10 YR 5/1 Munsell @ 10% Moisture												Analysis Date:	04-22-10
Depths and elevations based on measured values												Analyzed By:	ML
						American Vibracore Services, Inc. 1215 Wallace Drive Delray Beach, FL 33444						Easting (X, ft):	967057.
												Northing (Y, ft):	971535.
												Horizontal System:	NAD 1983
												Vertical System:	NAVD 88




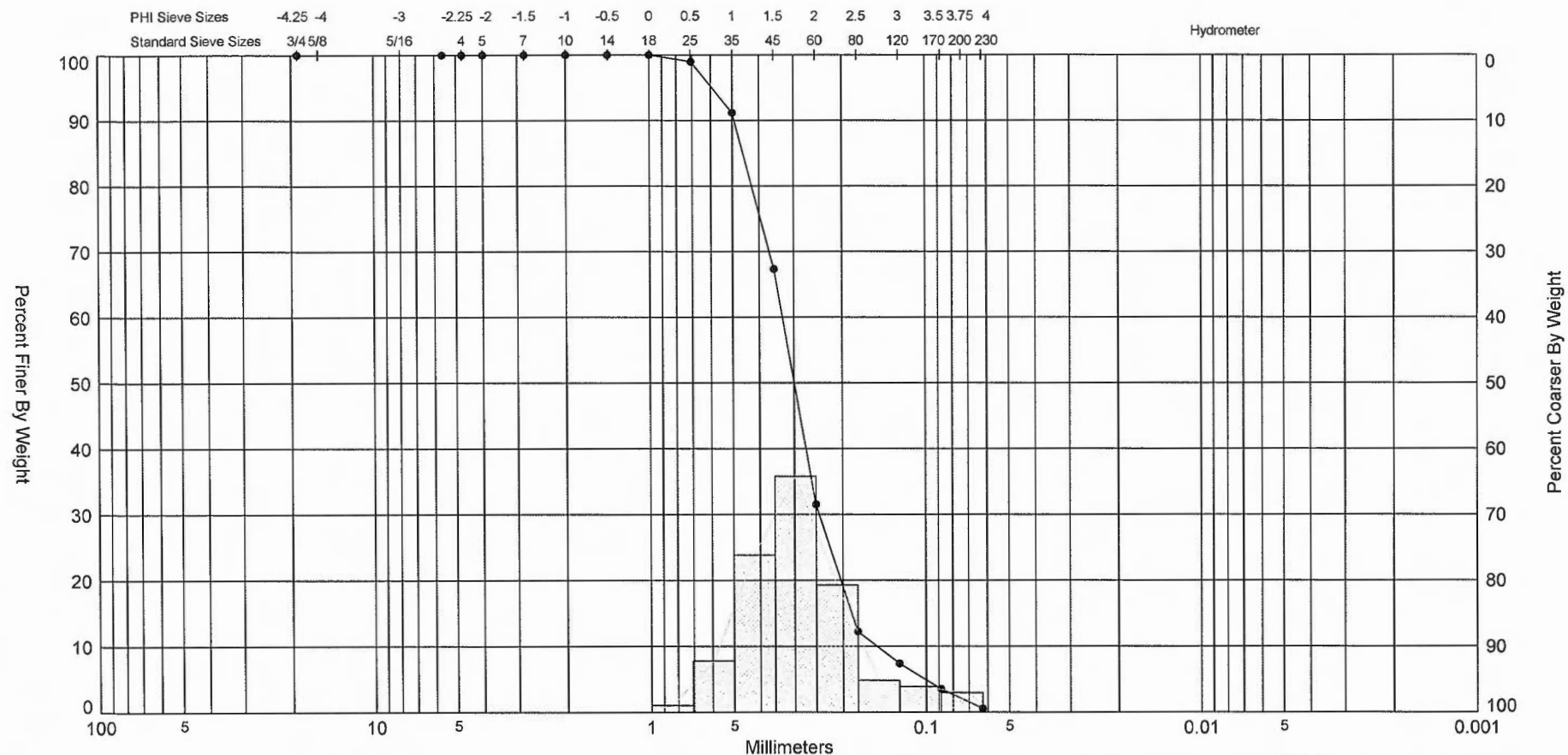
Gravel		Sand			Silt and Clay
Coarse	Fine	Coarse	Medium	Fine	

Sample	Symbol	Elev. (ft)	USCS	% Fines	% Organics	% Carbonates	Median	Mean	Skew	Kurt	Sort	Sample Information	
JI-25 #S-3 (7')	—●—	-58.0	SW	#230 - 3.13			1.3	1.14	-0.56	3.83	0.99	Project Name:	Jupiter Island 10
Comments: 10 YR 4/1 Munsell @ 10% Moisture												Analysis Date:	04-22-10
Depths and elevations based on measured values												Analyzed By:	ML
												Easting (X, ft):	967057.
												Northing (Y, ft):	971535.
												Horizontal System:	NAD 1983
												Vertical System:	NAVD 88
American Vibracore Services, Inc. 1215 Wallace Drive Delray Beach, FL 33444													




Gravel		Sand			Silt and Clay
Coarse	Fine	Coarse	Medium	Fine	

Sample	Symbol	Elev. (ft)	USCS	% Fines	% Organics	% Carbonates	Median	Mean	Skew	Kurt	Sort	Sample Information	
JL-25 #S-4 (11.1')	—●—	-62.1	SP-SM	#230 - 8.33		71.50	1.78	1.7	0.05	3.38	0.75	Project Name:	Jupiter Island 10
Comments: 10 YR 4/1 Munsell @ 10% Moisture												Analysis Date:	04-23-10
Depths and elevations based on measured values												Analyzed By:	ML
												Easting (X, ft):	967057.
												Northing (Y, ft):	971535.
												Horizontal System:	NAD 1983
												Vertical System:	NAVD 88
American Vibracore Services, Inc. 1215 Wallace Drive Delray Beach, FL 33444													



Gravel		Sand			Silt and Clay
Coarse	Fine	Coarse	Medium	Fine	

Sample	Symbol	Elev. (ft)	USCS	% Fines	% Organics	% Carbonates	Median	Mean	Skew	Kurt	Sort	Sample Information	
JLI-25 PCC #S-1 (11.1')	—●—	-62.1	SP	#230 - 0.55			1.74	1.8	0.73	3.86	0.68	Project Name:	Jupiter Island 10
Comments: 10 YR 4/1 Munsell @ 10% moisture. Sample after calcium carbonate.												Analysis Date:	02-23-10
Depths and elevations based on measured values												Analyzed By:	ML
												Easting (X, ft):	967057.
												Northing (Y, ft):	971535.
												Horizontal System:	NAD 1983
												Vertical System:	NAVD 88
American Vibracore Services, Inc. 1215 Wallace Drive Delray Beach, FL 33444													