
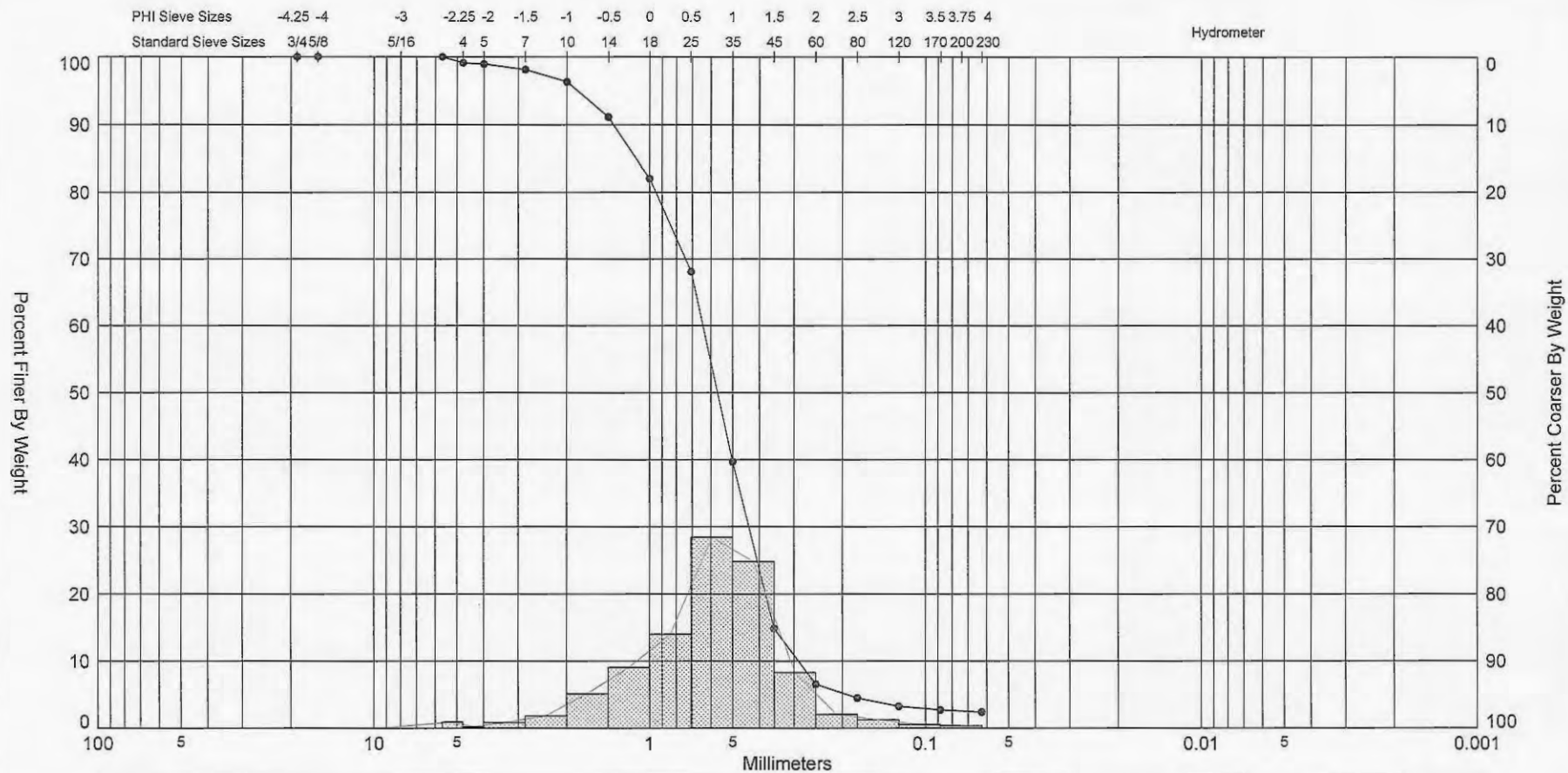



Gravel		Sand			Silt and Clay
Coarse	Fine	Coarse	Medium	Fine	

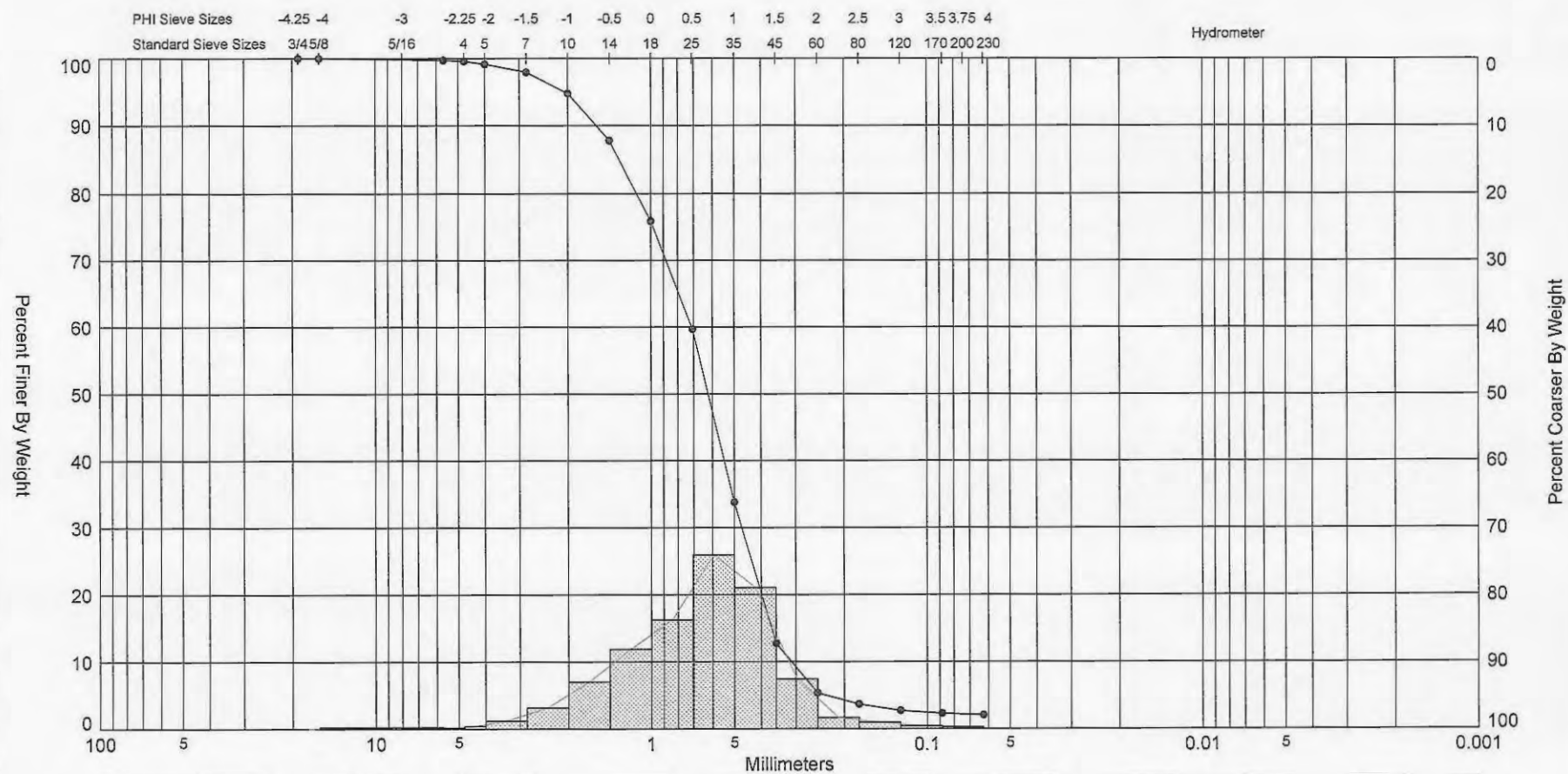
Sample	Symbol	Elev. (ft)	USCS	% Fines	% Organics	% Carbonates	Median	Mean	Skew	Kurt	Sort	Sample Information	
JIVC-10-2 #S-1 (0.5')	—●—	-48.4	SP	#230 - 1.03			1.32	1.16	-1.08	5.29	0.79	Project Name:	Jupiter Island 10 Detail Phase
Comments: Visual Shell Content = >1%												Analysis Date:	11-11-10
Depths and elevations based on measured values												Analyzed By:	JR
												Easting (X, ft):	967144.
												Northing (Y, ft):	977892.
												Horizontal System:	NAD 1983
												Vertical System:	NAVD 88
American Vibracore Services, Inc. 1215 Wallace Drive Delray Beach, FL 33444													




Gravel		Sand			Silt and Clay
Coarse	Fine	Coarse	Medium	Fine	

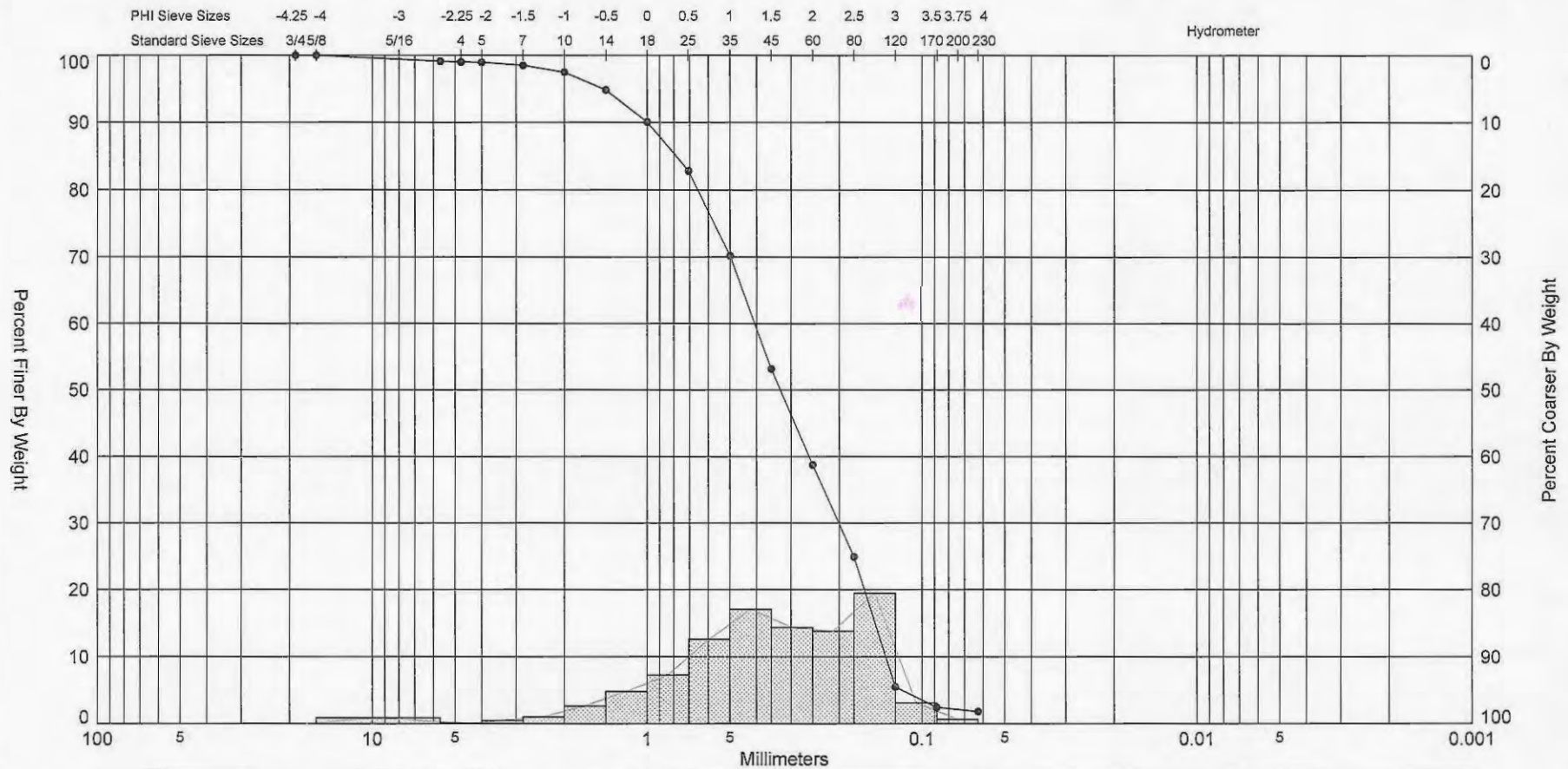
Sample	Symbol	Elev. (ft)	USCS	% Fines	% Organics	% Carbonates	Median	Mean	Skew	Kurt	Sort	Sample Information	
JIVC-10-2 #S-2 (5')	—●—	-52.9	SW	#230 - 2.38		84.60	0.82	0.71	-0.47	4.55	0.89	Project Name:	Jupiter Island 10 Detail Phase
Comments: Visual Shell Content = >1%												Analysis Date:	11-22-10
Depths and elevations based on measured values												Analyzed By:	JR
												Easting (X, ft):	967144.
												Northing (Y, ft):	977892.
												Horizontal System:	NAD 1983
												Vertical System:	NAVD 88
American Vibracore Services, Inc. 1215 Wallace Drive Delray Beach, FL 33444													






Gravel		Sand			Silt and Clay
Coarse	Fine	Coarse	Medium	Fine	

Sample	Symbol	Elev. (ft)	USCS	% Fines	% Organics	% Carbonates	Median	Mean	Skew	Kurt	Sort	Sample Information	
JIVC-10-2 #S-3 (8')	—●—	-55.9	SW	#230 - 2.05			0.69	0.56	-0.38	4.1	0.92	Project Name:	Jupiter Island 10 Detail Phase
Comments: Visual Shell Content = >1%												Analysis Date:	11-11-10
Depths and elevations based on measured values												Analyzed By:	JR
												Easting (X, ft):	967144.
												Northing (Y, ft):	977892.
												Horizontal System:	NAD 1983
												Vertical System:	NAVD 88
American Vibracore Services, Inc. 1215 Wallace Drive Delray Beach, FL 33444													



Gravel		Sand			Silt and Clay
Coarse	Fine	Coarse	Medium	Fine	

Sample	Symbol	Elev. (ft)	USCS	% Fines	% Organics	% Carbonates	Median	Mean	Skew	Kurt	Sort	Sample Information	
JIVC-10-2 #S-4 (12')	—●—	-59.9	SW	#230 - 1.79		70.40	1.61	1.49	-0.92	4.49	1.17	Project Name:	Jupiter Island 10 Detail Phase
Comments: Visual Shell Content = >1%												Analysis Date:	11-05-10
Depths and elevations based on measured values												Analyzed By:	JR
												Easting (X, ft):	967144.
												Northing (Y, ft):	977892.
												Horizontal System:	NAD 1983
												Vertical System:	NAVD 88
American Vibracore Services, Inc. 1215 Wallace Drive Delray Beach, FL 33444													