
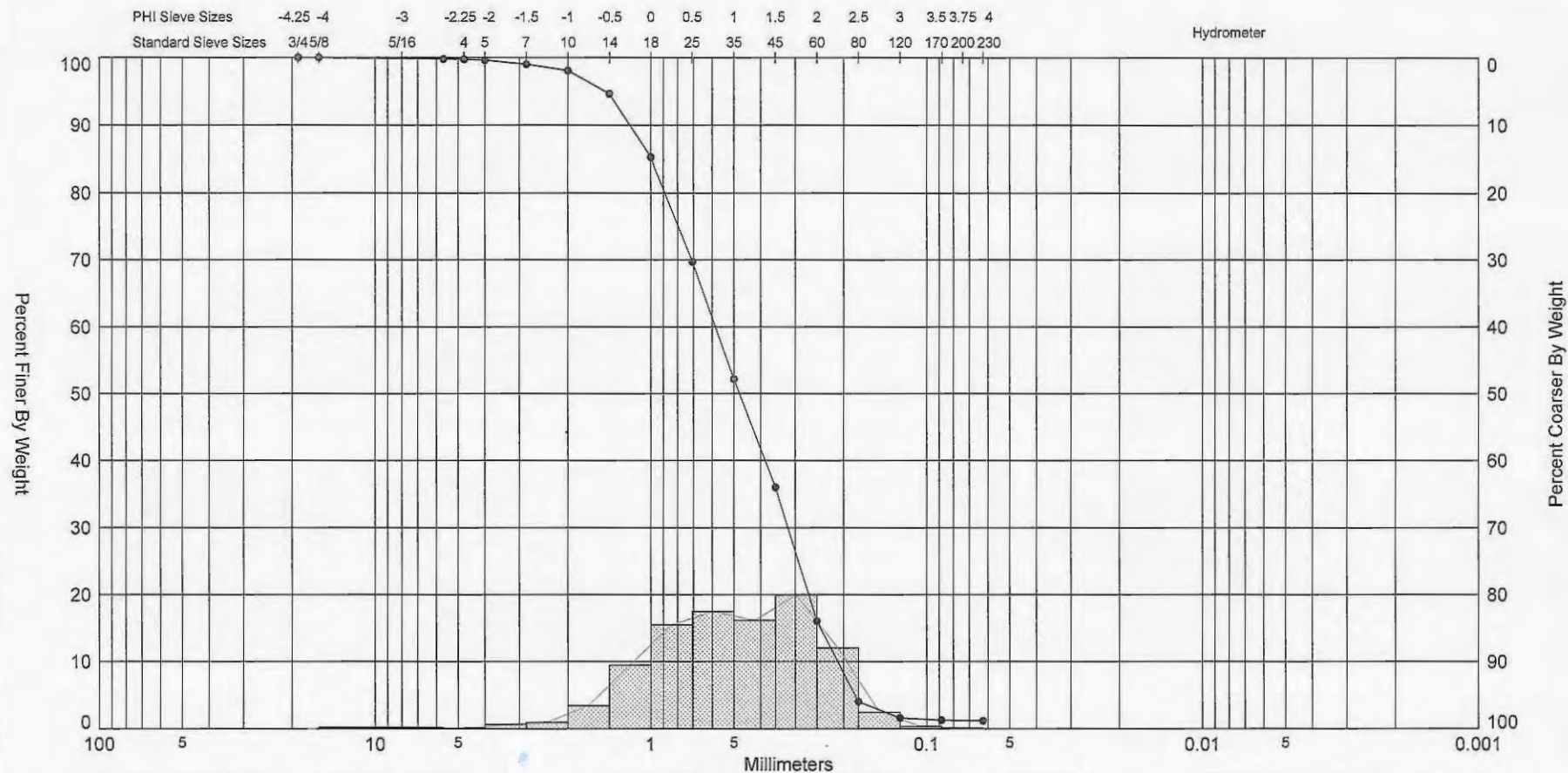


Gravel		Sand			Silt and Clay
Coarse	Fine	Coarse	Medium	Fine	

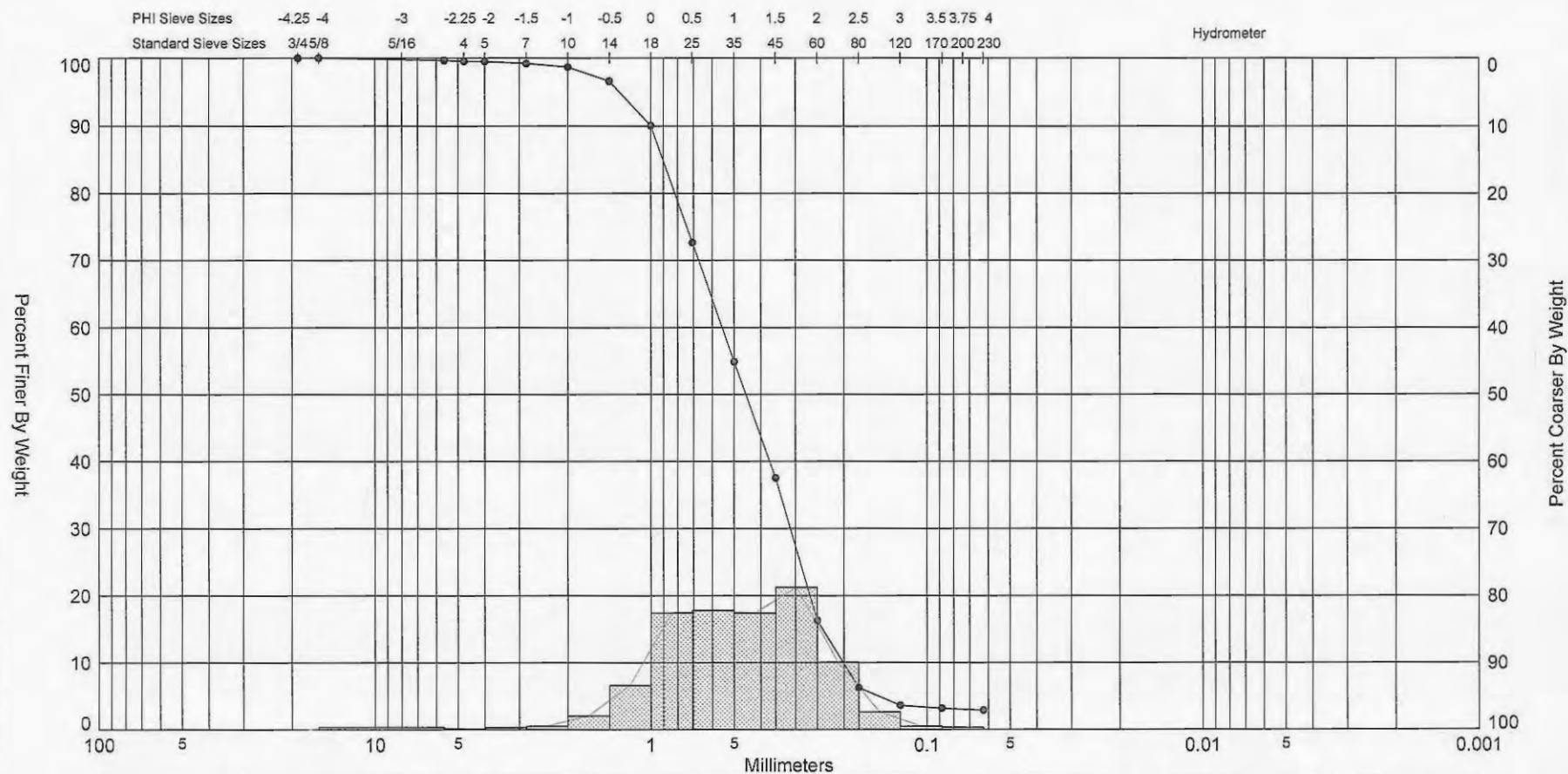
Sample	Symbol	Elev. (ft)	USCS	% Fines	% Organics	% Carbonates	Median	Mean	Skew	Kurt	Sort	Sample Information	
JIVC-10-22 #S-1 (1')	—●—	-52.9	SP	#230 - 1.05			1.34	1.16	-0.44	2.82	0.84	Project Name:	Jupiter Island 10 Detail Phase
Comments: Visual Shell Content = 0%												Analysis Date:	11-16-10
Depths and elevations based on measured values												Analyzed By:	CA
												Easting (X, ft):	967715.
												Northing (Y, ft):	972800.
												Horizontal System:	NAD 1983
												Vertical System:	NAVD 88
American Vibracore Services, Inc. 1215 Wallace Drive Delray Beach, FL 33444													

SIEVE ANALYSIS JUPITER ISLAND 10 DETAIL PHASE.GPJ FL DEP ROSS.GDT 4/29/11




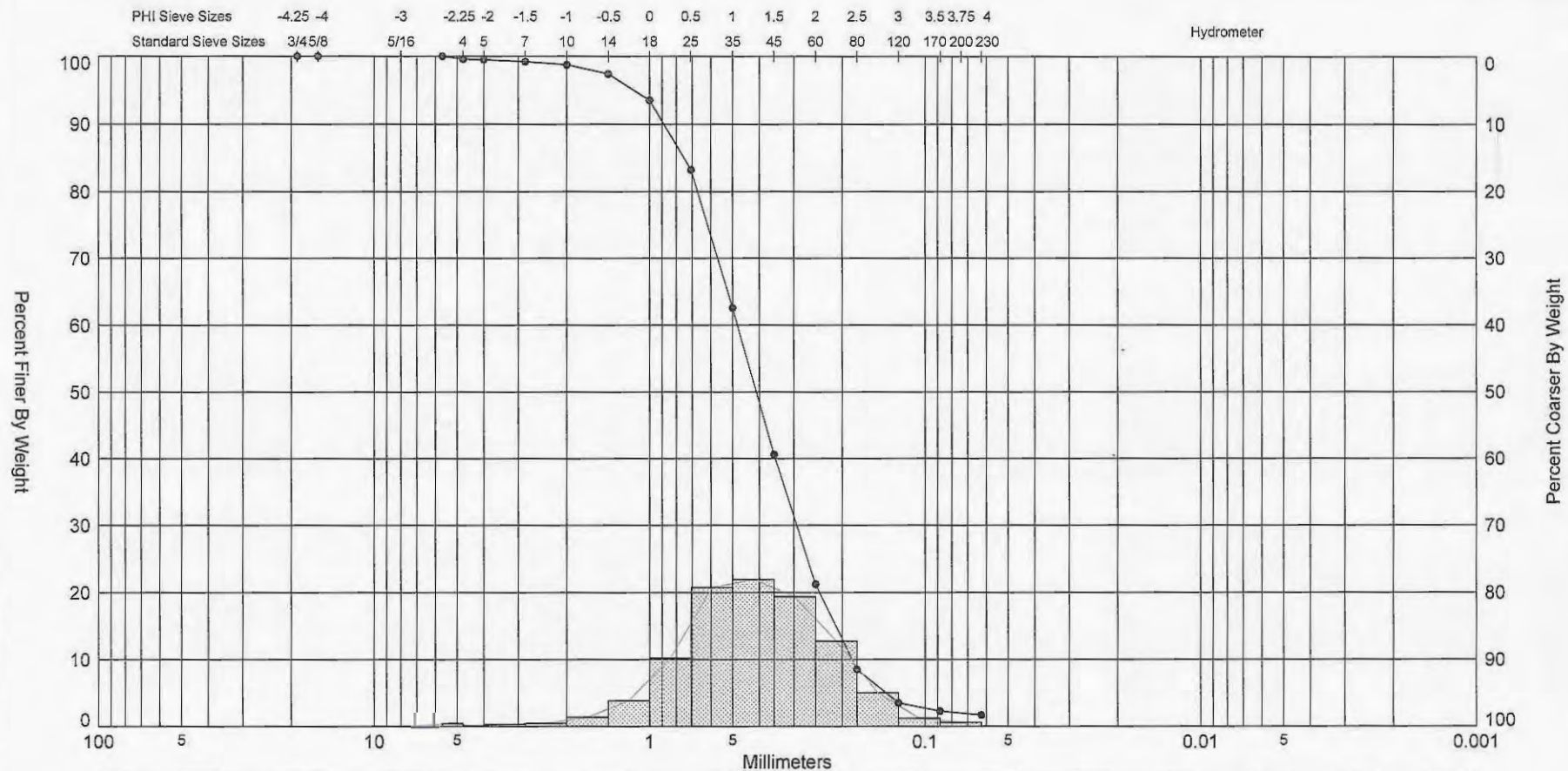
Gravel		Sand			Silt and Clay
Coarse	Fine	Coarse	Medium	Fine	

Sample	Symbol	Elev. (ft)	USCS	% Fines	% Organics	% Carbonates	Median	Mean	Skew	Kurt	Sort	Sample Information	
JIVC-10-22 #S-2 (4')	—●—	-55.9	SW	#230 - 1.15		79.00	1.07	1	-0.45	3.35	0.96	Project Name:	Jupiter Island 10 Detail Phase
Comments: Visual Shell Content = >1%												Analysis Date:	11-30-10
Depths and elevations based on measured values												Analyzed By:	ML
<div style="display: flex; align-items: center;"> <div> <p>American Vibracore Services, Inc.</p> <p>1215 Wallace Drive</p> <p>Delray Beach, FL 33444</p> </div> </div>												Easting (X, ft):	967715.
												Northing (Y, ft):	972800.
												Horizontal System:	NAD 1983
												Vertical System:	NAVD 88




Gravel		Sand			Silt and Clay
Coarse	Fine	Coarse	Medium	Fine	

Sample	Symbol	Elev. (ft)	USCS	% Fines	% Organics	% Carbonates	Median	Mean	Skew	Kurt	Sort	Sample Information	
JIVC-10-22 #S-3 (7')	—●—	-58.9	SW	#230 - 2.89			1.14	1.06	-0.5	4.35	0.91	Project Name:	Jupiter Island 10 Detail Phase
Comments: Visual Shell Content = >1%												Analysis Date:	11-17-10
Depths and elevations based on measured values												Analyzed By:	CA
												Easting (X, ft):	967715.
												Northing (Y, ft):	972800.
												Horizontal System:	NAD 1983
												Vertical System:	NAVD 88
American Vibracore Services, Inc. 1215 Wallace Drive Delray Beach, FL 33444													



Gravel		Sand			Silt and Clay
Coarse	Fine	Coarse	Medium	Fine	

Sample	Symbol	Elev. (ft)	USCS	% Fines	% Organics	% Carbonates	Median	Mean	Skew	Kurt	Sort	Sample Information	
JIVC-10-22 #S-4 (10')	—●—	-61.9	SW	#230 - 1.70		75.00	1.29	1.26	-0.38	4.12	0.9	Project Name:	Jupiter Island 10 Detail Phase
Comments: Visual Shell Content = >1%												Analysis Date:	11-08-10
Depths and elevations based on measured values												Analyzed By:	JR
												Easting (X, ft):	967715.
												Northing (Y, ft):	972800.
												Horizontal System:	NAD 1983
												Vertical System:	NAVD 88
American Vibracore Services, Inc. 1215 Wallace Drive Delray Beach, FL 33444													