
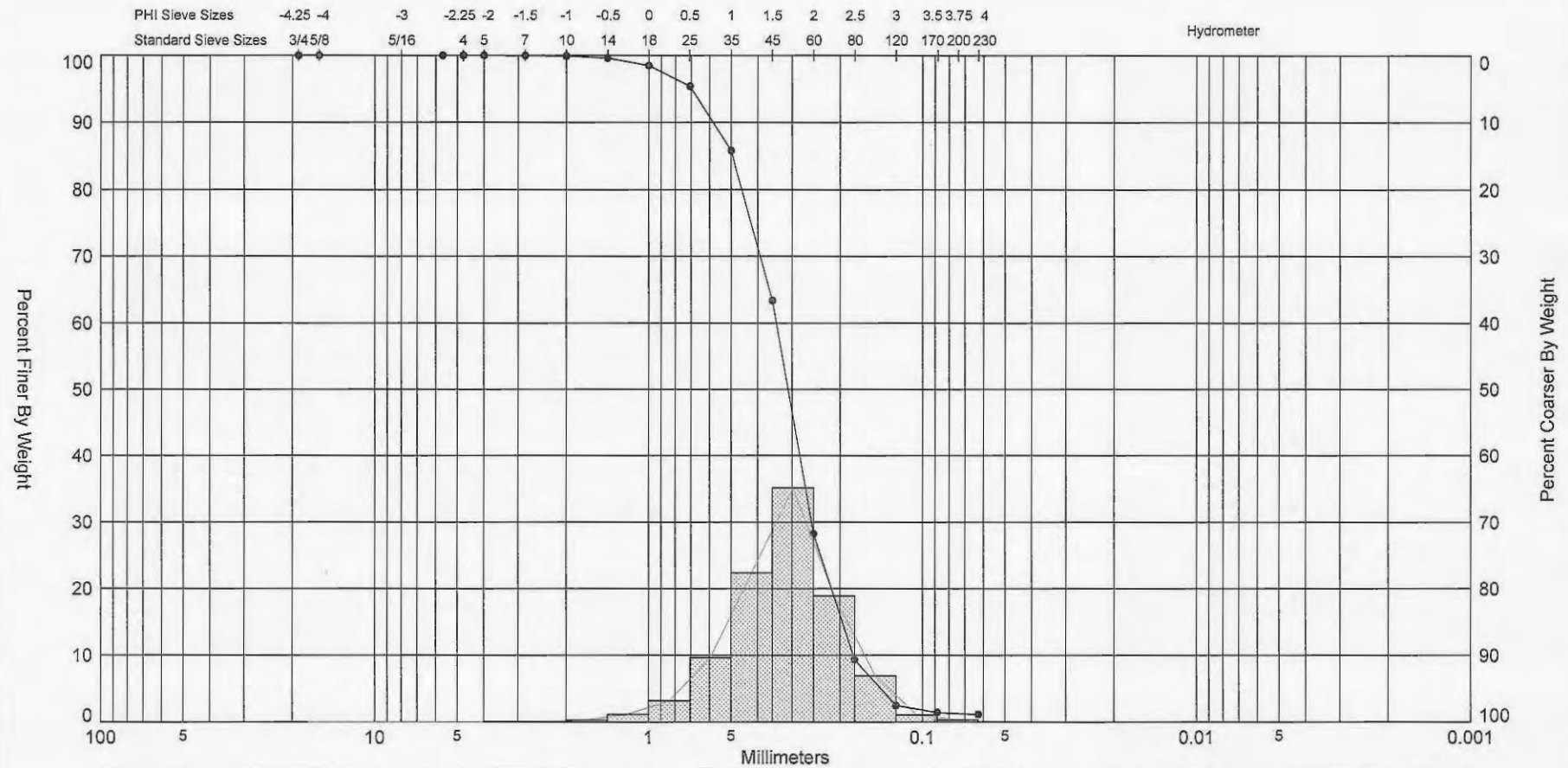



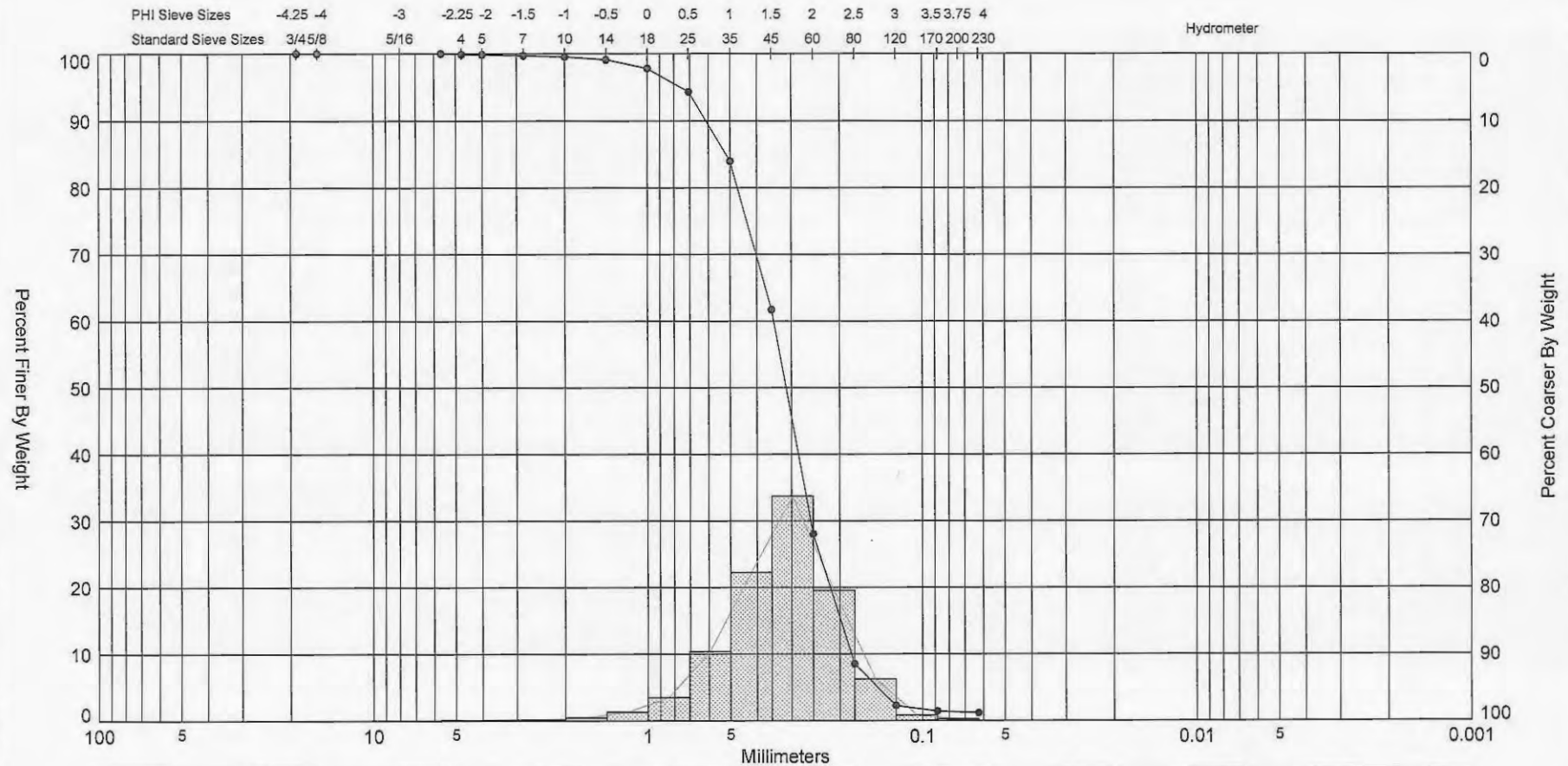
| Gravel | | Sand | | | Silt and Clay |
|--------|------|--------|--------|------|---------------|
| Coarse | Fine | Coarse | Medium | Fine | |

| Sample | Symbol | Elev. (ft) | USCS | % Fines | % Organics | % Carbonates | Median | Mean | Skew | Kurt | Sort | Sample Information | |
|---|--------|------------|------|-------------|------------|--------------|--------|------|-------|------|------|--------------------|--------------------------------|
| JIVC-10-17 #S-1 (2') | —●— | -58.3 | SP | #230 - 0.86 | | | 1.58 | 1.55 | -0.25 | 4.28 | 0.66 | Project Name: | Jupiter Island 10 Detail Phase |
| Comments: Visual Shell Content = 0% | | | | | | | | | | | | Analysis Date: | 11-16-10 |
| Depths and elevations based on measured values | | | | | | | | | | | | Analyzed By: | JR |
|  | | | | | | | | | | | | Easting (X, ft): | 965471. |
| | | | | | | | | | | | | Northing (Y, ft): | 973153. |
| | | | | | | | | | | | | Horizontal System: | NAD 1983 |
| | | | | | | | | | | | | Vertical System: | NAVD 88 |
| American Vibracore Services, Inc. 1215 Wallace Drive Delray Beach, FL 33444 | | | | | | | | | | | | | |



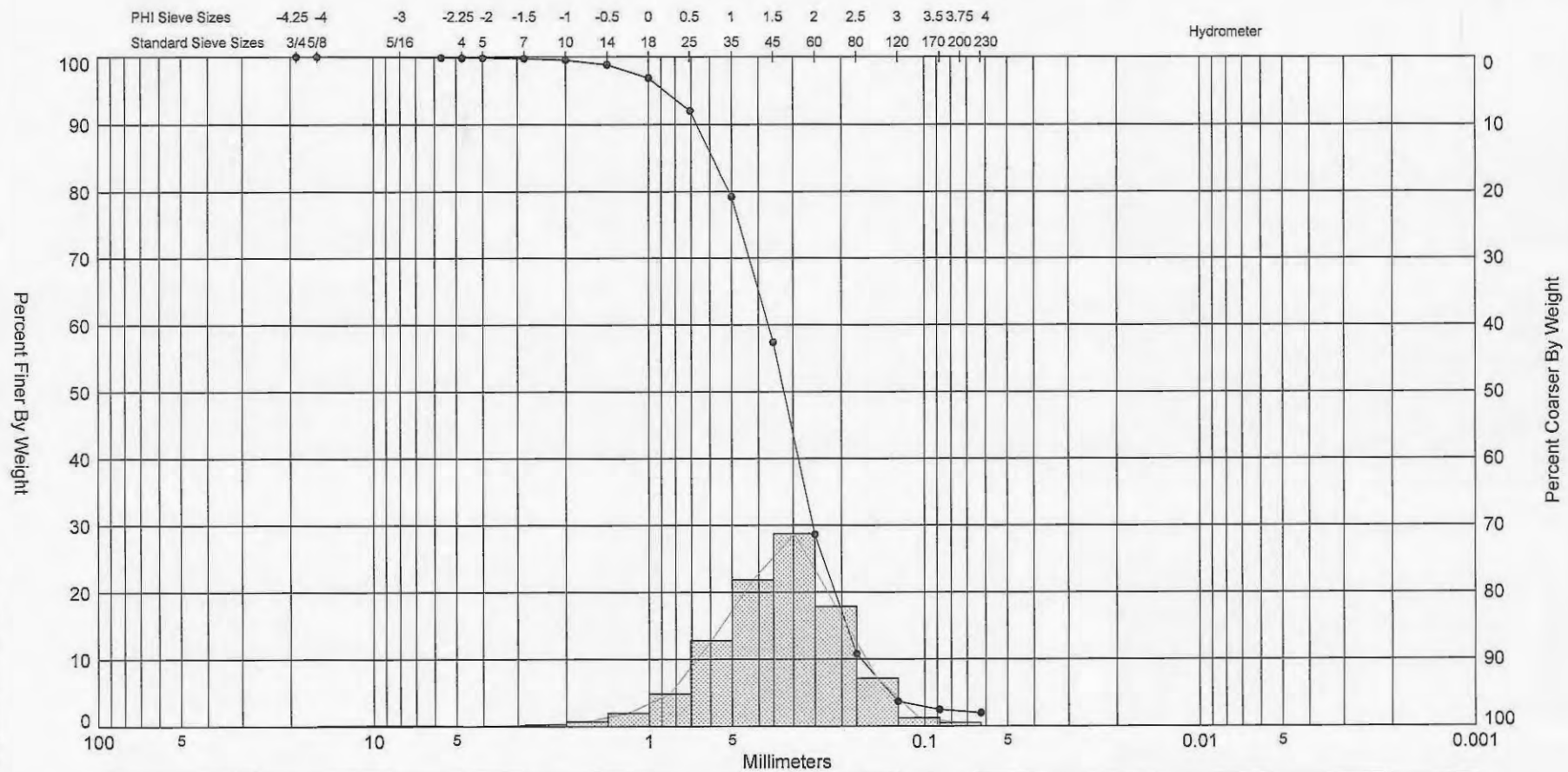
| Gravel | | Sand | | | Silt and Clay |
|--------|------|--------|--------|------|---------------|
| Coarse | Fine | Coarse | Medium | Fine | |

| Sample | Symbol | Elev. (ft) | USCS | % Fines | % Organics | % Carbonates | Median | Mean | Skew | Kurt | Sort | Sample Information | |
|---|--------|------------|------|-------------|------------|--------------|--------|------|-------|------|------|--------------------|--------------------------------|
| JIVC-10-17 #S-2 (5') | —●— | -61.3 | SP | #230 - 1.10 | | 66.70 | 1.69 | 1.65 | -0.37 | 3.99 | 0.66 | Project Name: | Jupiter Island 10 Detail Phase |
| Comments: Visual Shell Content = 0% | | | | | | | | | | | | Analysis Date: | 11-08-10 |
| Depths and elevations based on measured values | | | | | | | | | | | | Analyzed By: | JR |
|  | | | | | | | | | | | | Easting (X, ft): | 965471. |
| | | | | | | | | | | | | Northing (Y, ft): | 973153. |
| | | | | | | | | | | | | Horizontal System: | NAD 1983 |
| | | | | | | | | | | | | Vertical System: | NAVD 88 |
| American Vibracore Services, Inc. 1215 Wallace Drive Delray Beach, FL 33444 | | | | | | | | | | | | | |




| Gravel | | Sand | | | Silt and Clay |
|--------|------|--------|--------|------|---------------|
| Coarse | Fine | Coarse | Medium | Fine | |

| Sample | Symbol | Elev. (ft) | USCS | % Fines | % Organics | % Carbonates | Median | Mean | Skew | Kurt | Sort | Sample Information | |
|--|--------|------------|------|-------------|------------|--------------|--------|------|-------|------|------|--------------------|--------------------------------|
| JIVC-10-17 #S-3 (8') | —●— | -64.3 | SP | #230 - 1.15 | | | 1.67 | 1.61 | -0.78 | 5.54 | 0.71 | Project Name: | Jupiter Island 10 Detail Phase |
| Comments: Visual Shell Content = >1% | | | | | | | | | | | | Analysis Date: | 11-16-10 |
| Depths and elevations based on measured values | | | | | | | | | | | | Analyzed By: | JR |
| <div style="display: flex; align-items: center;"> <div> <p>American Vibracore Services, Inc.</p> <p>1215 Wallace Drive</p> <p>Delray Beach, FL 33444</p> </div> </div> | | | | | | | | | | | | Easting (X, ft): | 965471. |
| | | | | | | | | | | | | Northing (Y, ft): | 973153. |
| | | | | | | | | | | | | Horizontal System: | NAD 1983 |
| | | | | | | | | | | | | Vertical System: | NAVD 88 |



| Gravel | | Sand | | | Silt and Clay |
|--------|------|--------|--------|------|---------------|
| Coarse | Fine | Coarse | Medium | Fine | |

| Sample | Symbol | Elev. (ft) | USCS | % Fines | % Organics | % Carbonates | Median | Mean | Skew | Kurt | Sort | Sample Information | |
|---|--------|------------|------|-------------|------------|--------------|--------|------|-------|------|------|--------------------|--------------------------------|
| JIVC-10-17 #S-4 (10') | —●— | -66.3 | SP | #230 - 1.97 | | 70.20 | 1.63 | 1.55 | -0.71 | 5.52 | 0.79 | Project Name: | Jupiter Island 10 Detail Phase |
| Comments: Visual Shell Content = >1% | | | | | | | | | | | | Analysis Date: | 11-30-10 |
| Depths and elevations based on measured values | | | | | | | | | | | | Analyzed By: | ML |
|  | | | | | | | | | | | | Easting (X, ft): | 965471. |
| | | | | | | | | | | | | Northing (Y, ft): | 973153. |
| | | | | | | | | | | | | Horizontal System: | NAD 1983 |
| | | | | | | | | | | | | Vertical System: | NAVD 88 |
| American Vibracore Services, Inc. 1215 Wallace Drive Delray Beach, FL 33444 | | | | | | | | | | | | | |