
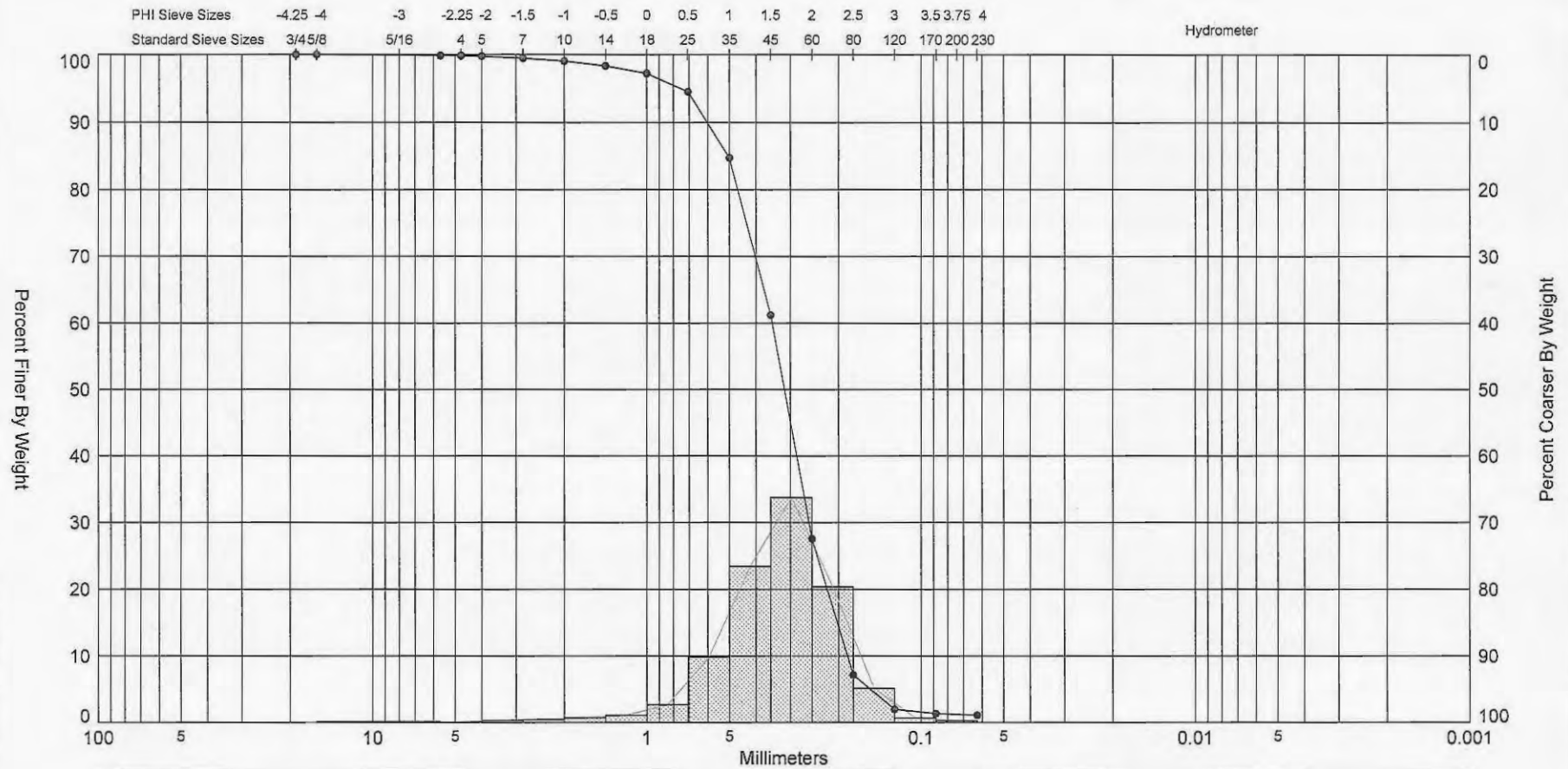


Gravel		Sand			Silt and Clay
Coarse	Fine	Coarse	Medium	Fine	

Sample	Symbol	Elev. (ft)	USCS	% Fines	% Organics	% Carbonates	Median	Mean	Skew	Kurt	Sort	Sample Information	
JIVC-10-13 #S-2 (3')	—●—	-58.0	SP	#230 - 0.75		64.30	1.65	1.62	-0.22	3.44	0.63	Project Name:	Jupiter Island 10 Detail Phase
Comments: Visual Shell Content = 0%												Analysis Date:	11-30-10
Depths and elevations based on measured values												Analyzed By:	ML
												Easting (X, ft):	965214.
												Northing (Y, ft):	974084.
												Horizontal System:	NAD 1983
												Vertical System:	NAVD 88
American Vibracore Services, Inc. 1215 Wallace Drive Delray Beach, FL 33444													

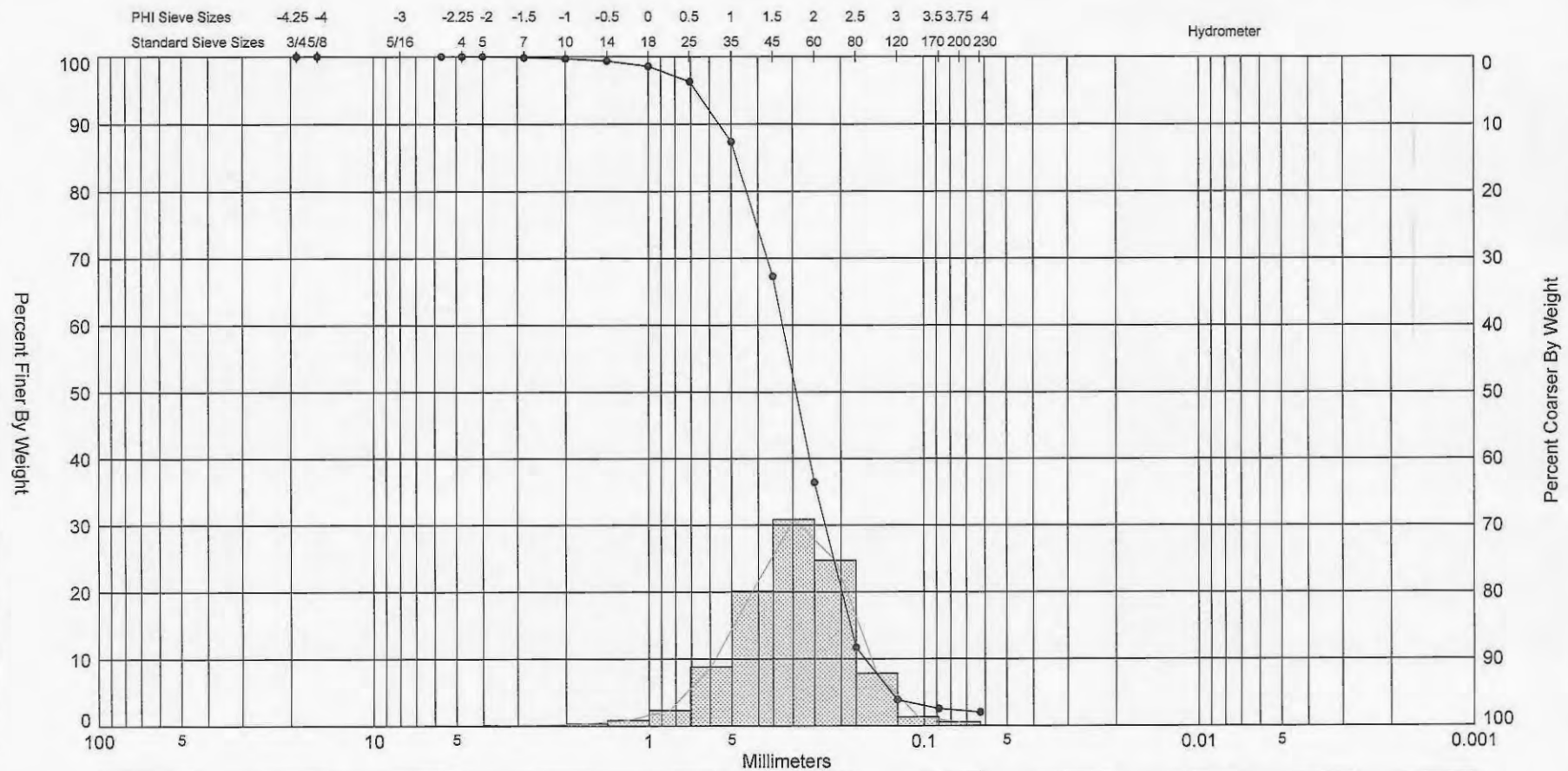


SIEVE ANALYSIS - JUPITER ISLAND 10 DETAIL PHASE.GPJ FL DEP ROSS.GDT 4/29/11




Gravel		Sand			Silt and Clay
Coarse	Fine	Coarse	Medium	Fine	

Sample	Symbol	Elev. (ft)	USCS	% Fines	% Organics	% Carbonates	Median	Mean	Skew	Kurt	Sort	Sample Information	
JIVC-10-13 #S-3 (6')	—●—	-61.0	SP	#230 - 1.06		67.20	1.67	1.59	-1.31	8.18	0.73	Project Name:	Jupiter Island 10 Detail Phase
Comments: Visual Shell Content = 0%												Analysis Date:	11-08-10
Depths and elevations based on measured values												Analyzed By:	JR
<div style="display: flex; align-items: center;"> <div> <p>American Vibracore Services, Inc.</p> <p>1215 Wallace Drive</p> <p>Delray Beach, FL 33444</p> </div> </div>												Easting (X, ft):	965214.
												Northing (Y, ft):	974084.
												Horizontal System:	NAD 1983
												Vertical System:	NAVD 88



Gravel		Sand			Silt and Clay
Coarse	Fine	Coarse	Medium	Fine	

Sample	Symbol	Elev. (ft)	USCS	% Fines	% Organics	% Carbonates	Median	Mean	Skew	Kurt	Sort	Sample Information	
JIVC-10-13 #S-4 (8')	—●—	-63.0	SP	#230 - 2.01			1.78	1.72	-0.57	4.73	0.69	Project Name:	Jupiter Island 10 Detail Phase
Comments: Visual Shell Content = 0%												Analysis Date:	11-12-10
Depths and elevations based on measured values												Analyzed By:	JR
												Easting (X, ft):	965214.
												Northing (Y, ft):	974084.
												Horizontal System:	NAD 1983
												Vertical System:	NAVD 88
American Vibracore Services, Inc. 1215 Wallace Drive Delray Beach, FL 33444													