
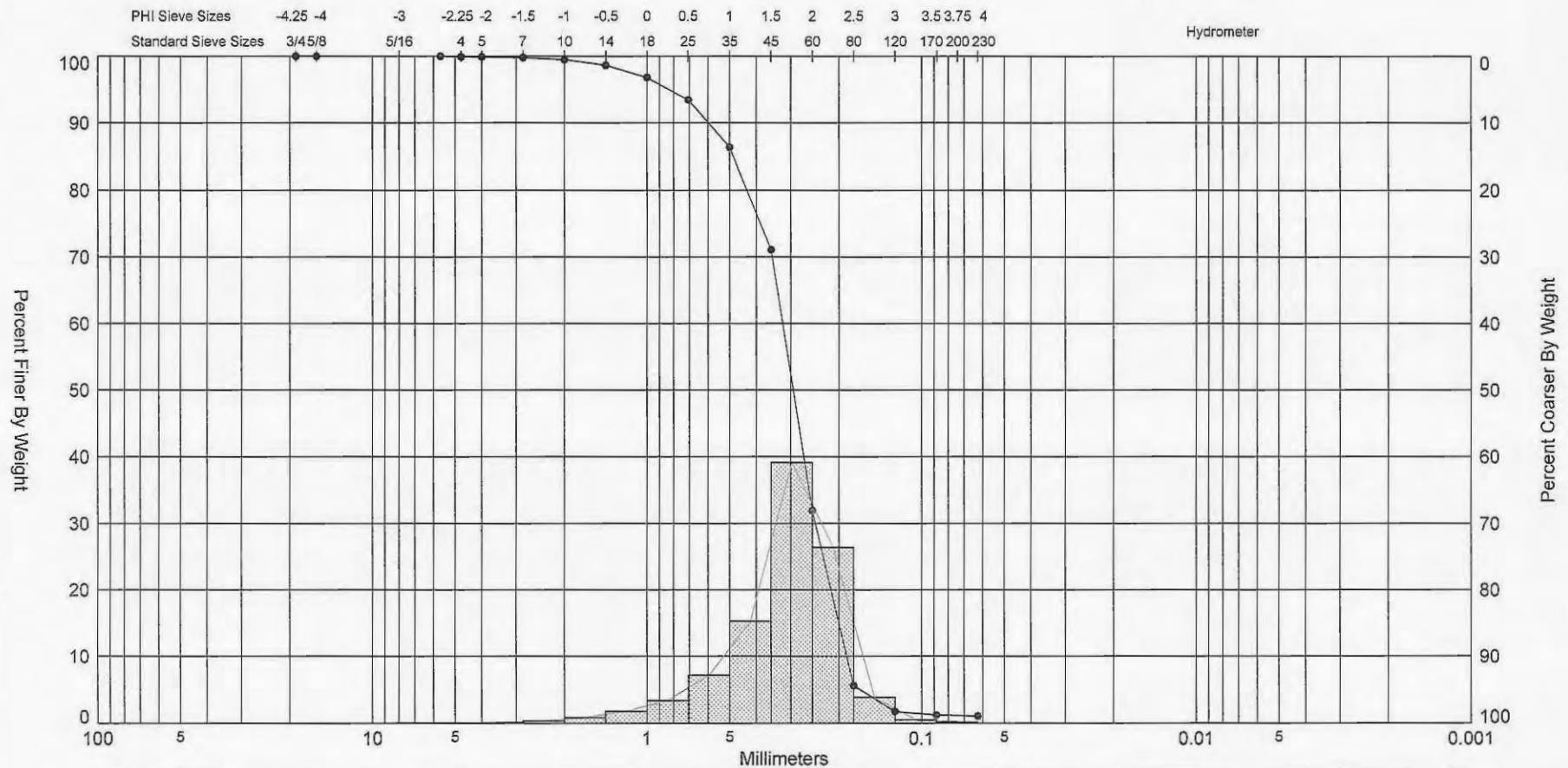




Gravel		Sand			Silt and Clay
Coarse	Fine	Coarse	Medium	Fine	



Sample	Symbol	Elev. (ft)	USCS	% Fines	% Organics	% Carbonates	Median	Mean	Skew	Kurt	Sort	Sample Information	
JIVC-10-3 #S-1 (2')	—●—	-47.3	SP	#230 - 0.77			1.69	1.52	-1.78	8.21	0.77	Project Name:	Jupiter Island 10 Detail Phase
Comments: Visual Shell Content = 0 %												Analysis Date:	11-11-10
Depths and elevations based on measured values												Analyzed By:	JR
												Easting (X, ft):	968103.
												Northing (Y, ft):	978129.
												Horizontal System:	NAD 1983
												Vertical System:	NAVD 88
American Vibracore Services, Inc. 1215 Wallace Drive Delray Beach, FL 33444													

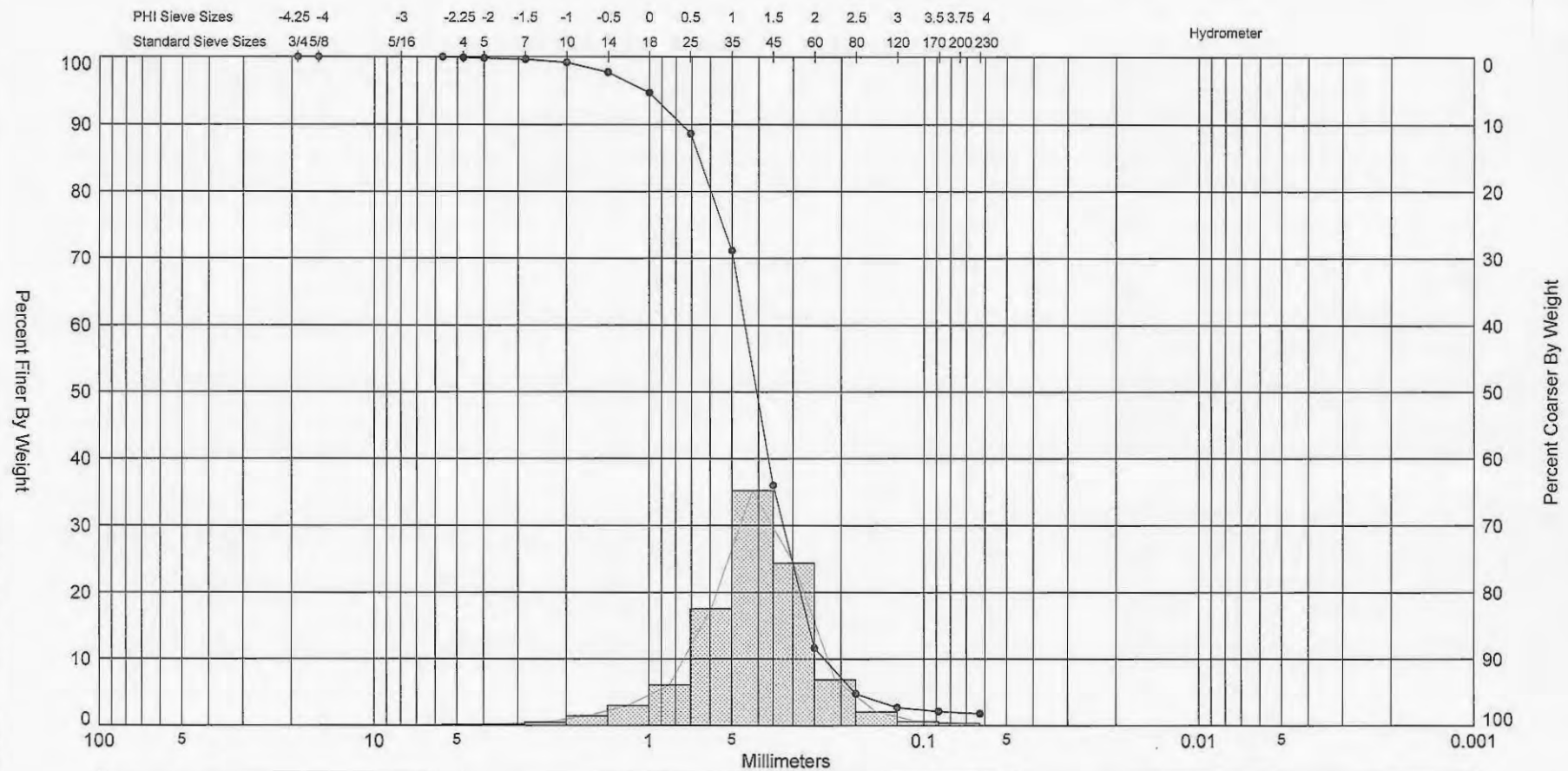


Gravel		Sand			Silt and Clay
Coarse	Fine	Coarse	Medium	Fine	


Sample	Symbol	Elev. (ft)	USCS	% Fines	% Organics	% Carbonates	Median	Mean	Skew	Kurt	Sort	Sample Information	
JIVC-10-3 #S-2 (6')	—●—	-51.3	SP	#230 - 1.04		66.00	1.77	1.66	-1.31	6.28	0.7	Project Name:	Jupiter Island 10 Detail Phase
Comments: Visual Shell Content = 0 %												Analysis Date:	11-05-10
Depths and elevations based on measured values												Analyzed By:	JR
												Easting (X, ft):	968103.
												Northing (Y, ft):	978129.
												Horizontal System:	NAD 1983
												Vertical System:	NAVD 88
American Vibracore Services, Inc. 1215 Wallace Drive Delray Beach, FL 33444													



Sample	Symbol	Elev. (ft)	USCS	% Fines	% Organics	% Carbonates	Median	Mean	Skew	Kurt	Sort	Sample Information	
#S-3 (8')		-53.3	SW	#230 - 1.31		83.90	0.92	0.83	-0.29	2.99	1.02	Project Name:	Jupiter Island 10 Detail Phase
Shell Content = >1 %												Analysis Date:	11-22-10
Elevations based on measured values												Analyzed By:	JR
						American Vibracore Services, Inc. 1215 Wallace Drive Delray Beach, FL 33444						Easting (X, ft):	968103.
												Northing (Y, ft):	978129.
												Horizontal System:	NAD 1983
												Vertical System:	NAVD 88



Gravel		Sand			Silt and Clay
Coarse	Fine	Coarse	Medium	Fine	

Sample	Symbol	Elev. (ft)	USCS	% Fines	% Organics	% Carbonates	Median	Mean	Skew	Kurt	Sort	Sample Information	
JIVC-10-3 #S-4 (10')	—●—	-55.3	SP	#230 - 1.81			1.3	1.25	-0.6	5.4	0.72	Project Name:	Jupiter Island 10 Detail Phase
Comments: Visual Shell Content = >1 %												Analysis Date:	11-11-10
Depths and elevations based on measured values												Analyzed By:	JR
												Easting (X, ft):	968103.
												Northing (Y, ft):	978129.
												Horizontal System:	NAD 1983
												Vertical System:	NAVD 88
American Vibracore Services, Inc. 1215 Wallace Drive Delray Beach, FL 33444													