
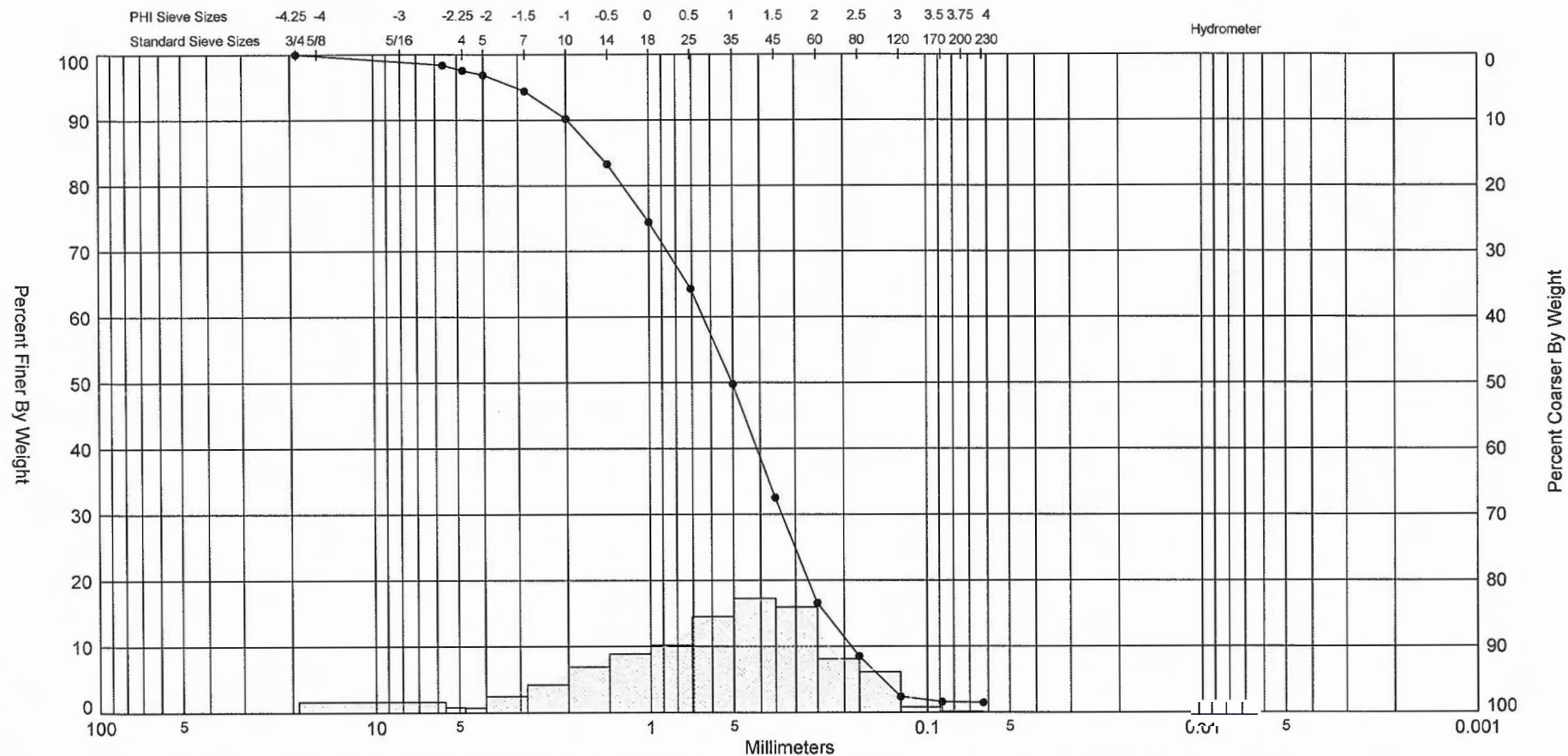



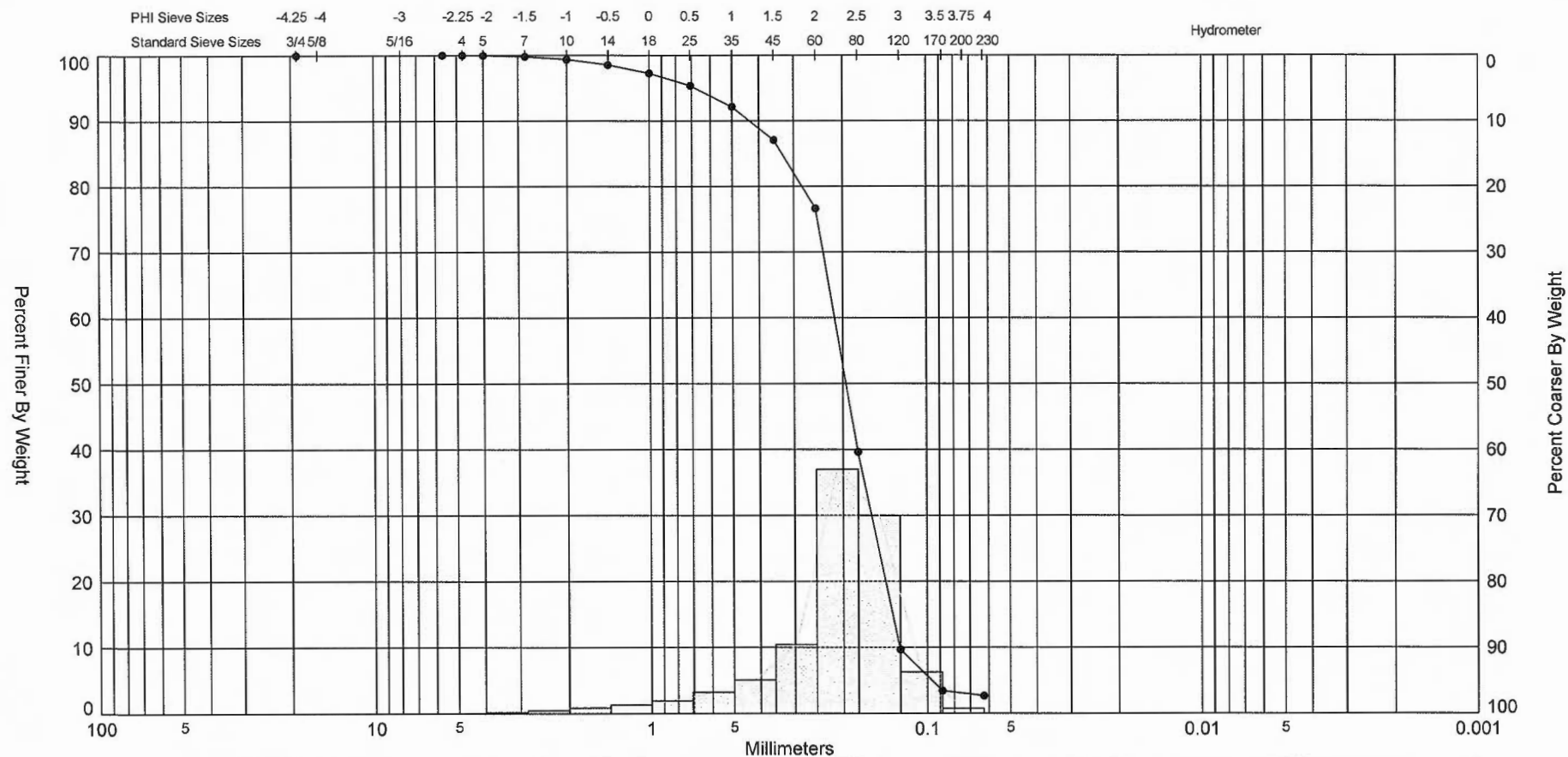
Gravel		Sand			Silt and Clay
Coarse	Fine	Coarse	Medium	Fine	

Sample	Symbol	Elev. (ft)	USCS	% Fines	% Organics	% Carbonates	Median	Mean	Skew	Kurt	Sort	Sample Information	
JI-9 #S-2 (3.6')	—●—	-51.7	SW	#230 - 2.41			0.72	0.39	-1.12	4.21	1.28	Project Name:	Jupiter Island 10
Comments: 10YR 6/1 Munsell @ 10% Moisture												Analysis Date:	03-29-10
Depths and elevations based on measured values												Analyzed By:	JR
												Easting (X, ft):	965829.
												Northing (Y, ft):	975349.
												Horizontal System:	NAD 1983
												Vertical System:	NAVD 88
American Vibracore Services, Inc. 1215 Wallace Drive Delray Beach, FL 33444													




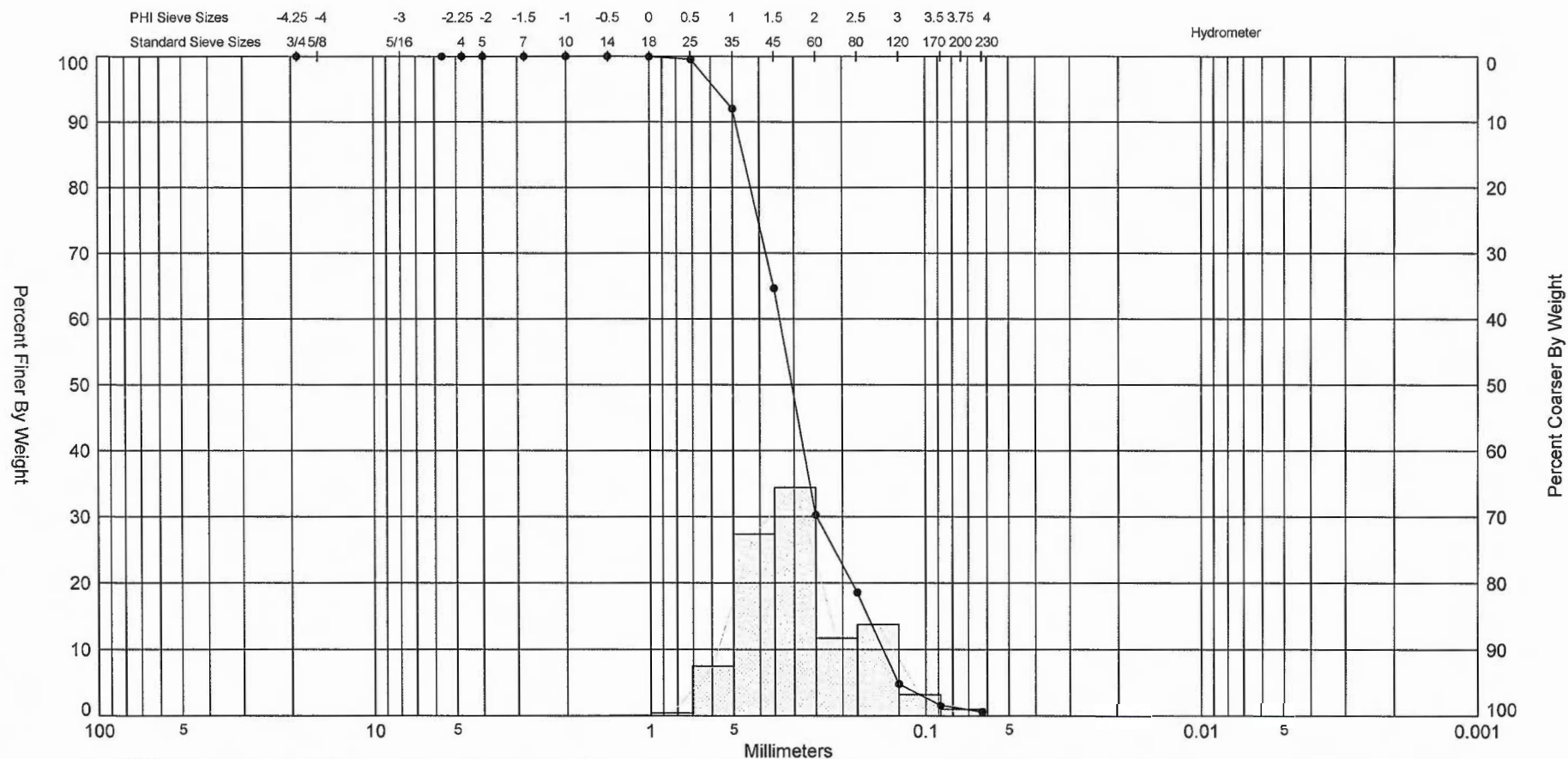
Gravel		Sand			Silt and Clay
Coarse	Fine	Coarse	Medium	Fine	

Sample	Symbol	Elev. (ft)	USCS	% Fines	% Organics	% Carbonates	Median	Mean	Skew	Kurt	Sort	Sample Information	
JI-9 #S-3 (5.6')	—●—	-53.7	SW	#230 - 1.46		79.00	0.99	0.76	-0.71	3.45	1.31	Project Name:	Jupiter Island 10
Comments: 10 YR 4/1 Munsell @ 10% Moisture												Analysis Date:	04-23-10
Depths and elevations based on measured values												Analyzed By:	JR
<div style="display: flex; justify-content: space-between; align-items: center;"> <div style="text-align: center;">  <p>AMERICAN VIBRACORE SERVICES</p> </div> <div> <p>American Vibracore Services, Inc. 1215 Wallace Drive Delray Beach, FL 33444</p> </div> </div>												Easting (X, ft):	965829.
												Northing (Y, ft):	975349.
												Horizontal System:	NAD 1983
												Vertical System:	NAVD 88





Gravel		Sand			Silt and Clay
Coarse	Fine	Coarse	Medium	Fine	

Sample	Symbol	Elev. (ft)	USCS	% Fines	% Organics	% Carbonates	Median	Mean	Skew	Kurt	Sort	Sample Information	
JI-9 #S-4 (11')	—●—	-59.1	SP	#230 - 2.66			2.36	2.2	-1.73	7.23	0.8	Project Name:	Jupiter Island 10
Comments: 10YR 4/1 Munsell @ 10% Moisture												Analysis Date:	03-29-10
Depths and elevations based on measured values												Analyzed By:	JR
<div style="display: flex; justify-content: space-between; align-items: center;"> <div style="text-align: center;">  <p>AMERICAN VIBRACORE SERVICES</p> </div> <div> <p>American Vibracore Services, Inc. 1215 Wallace Drive Delray Beach, FL 33444</p> </div> </div>												Easting (X, ft):	965829.
												Northing (Y, ft):	975349.
												Horizontal System:	NAD 1983
												Vertical System:	NAVD 88



Gravel		Sand			Silt and Clay
Coarse	Fine	Coarse	Medium	Fine	

Sample	Symbol	Elev. (ft)	USCS	% Fines	% Organics	% Carbonates	Median	Mean	Skew	Kurt	Sort	Sample Information	
JI-9 PCC #S-1 (5.6")		-53.7	SP	#230 - 0.60			1.71	1.8	0.54	2.96	0.66	Project Name:	Jupiter Island 10
Comments: 10 YR 4/1 Munsell @ 10% Moisture. Sample after calcium carbonate.												Analysis Date:	02-23-10
Depths and elevations based on measured values												Analyzed By:	ML
						American Vibracore Services, Inc. 1215 Wallace Drive Delray Beach, FL 33444						Easting (X, ft):	965829.
												Northing (Y, ft):	975349.
												Horizontal System:	NAD 1983
												Vertical System:	NAVD 88