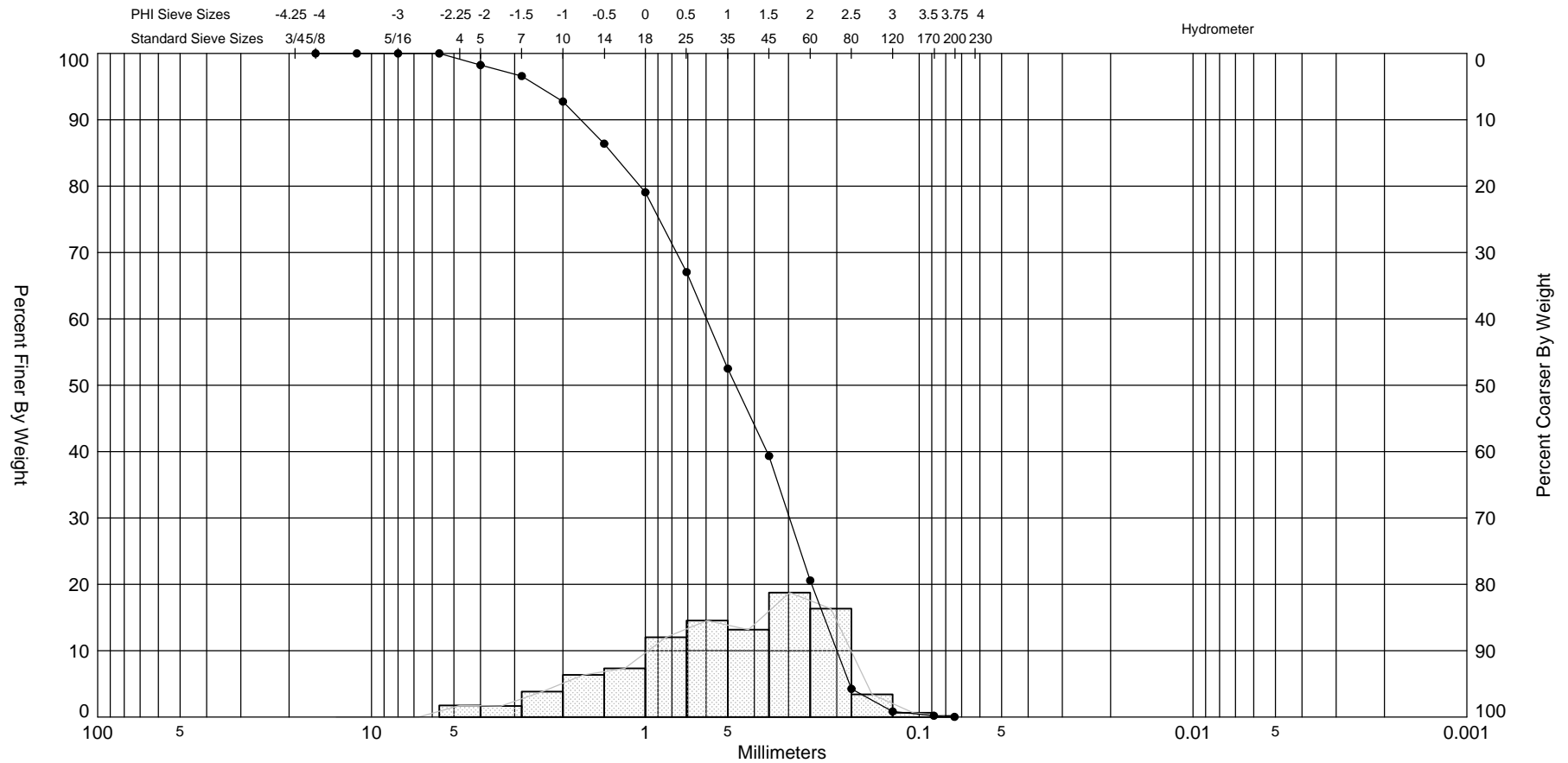



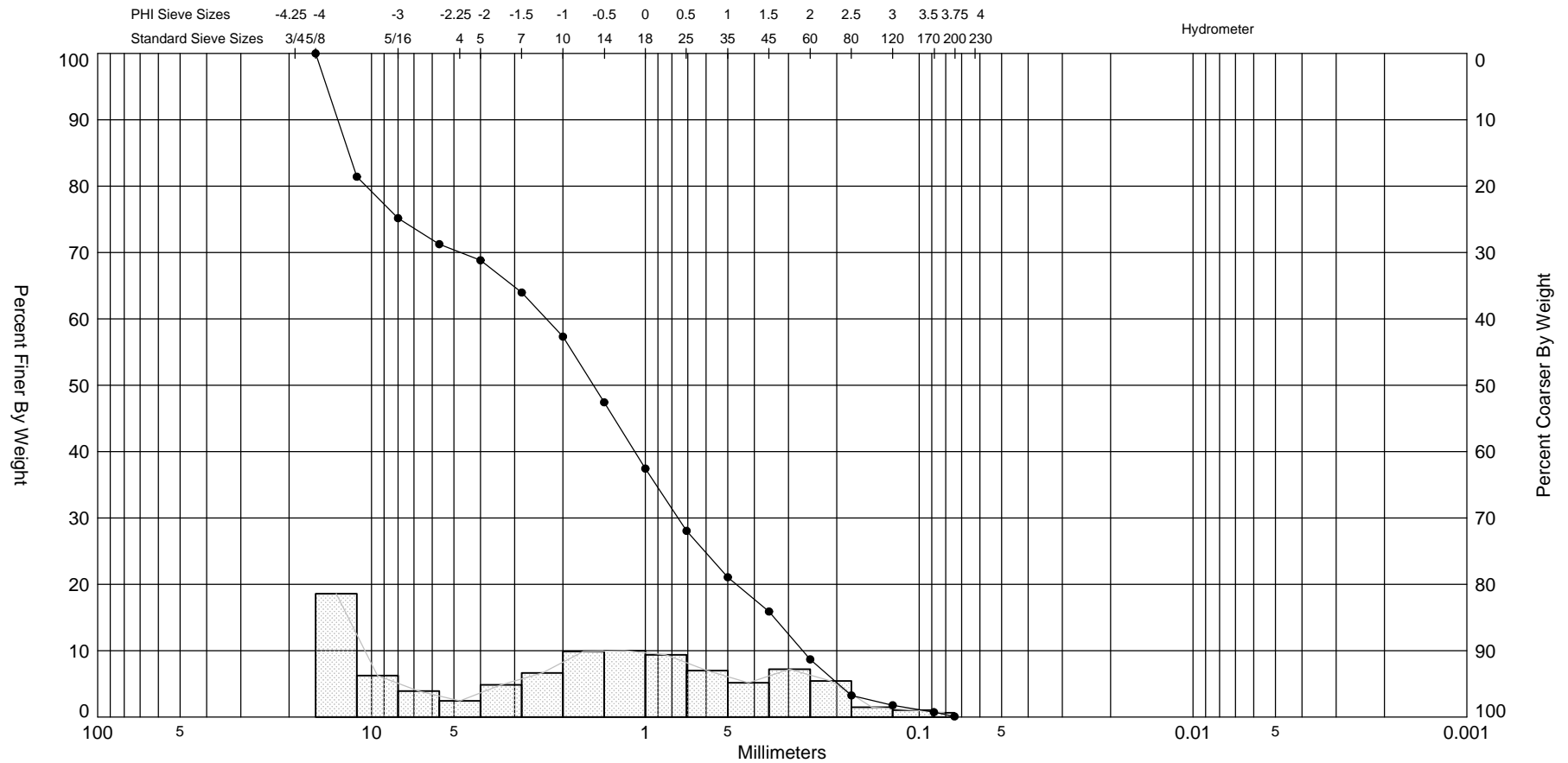
SIEVE ANALYSIS JUNO HISTORIC_JUNE3.GPJ FL DEP ROSS.GDT 6/5/16



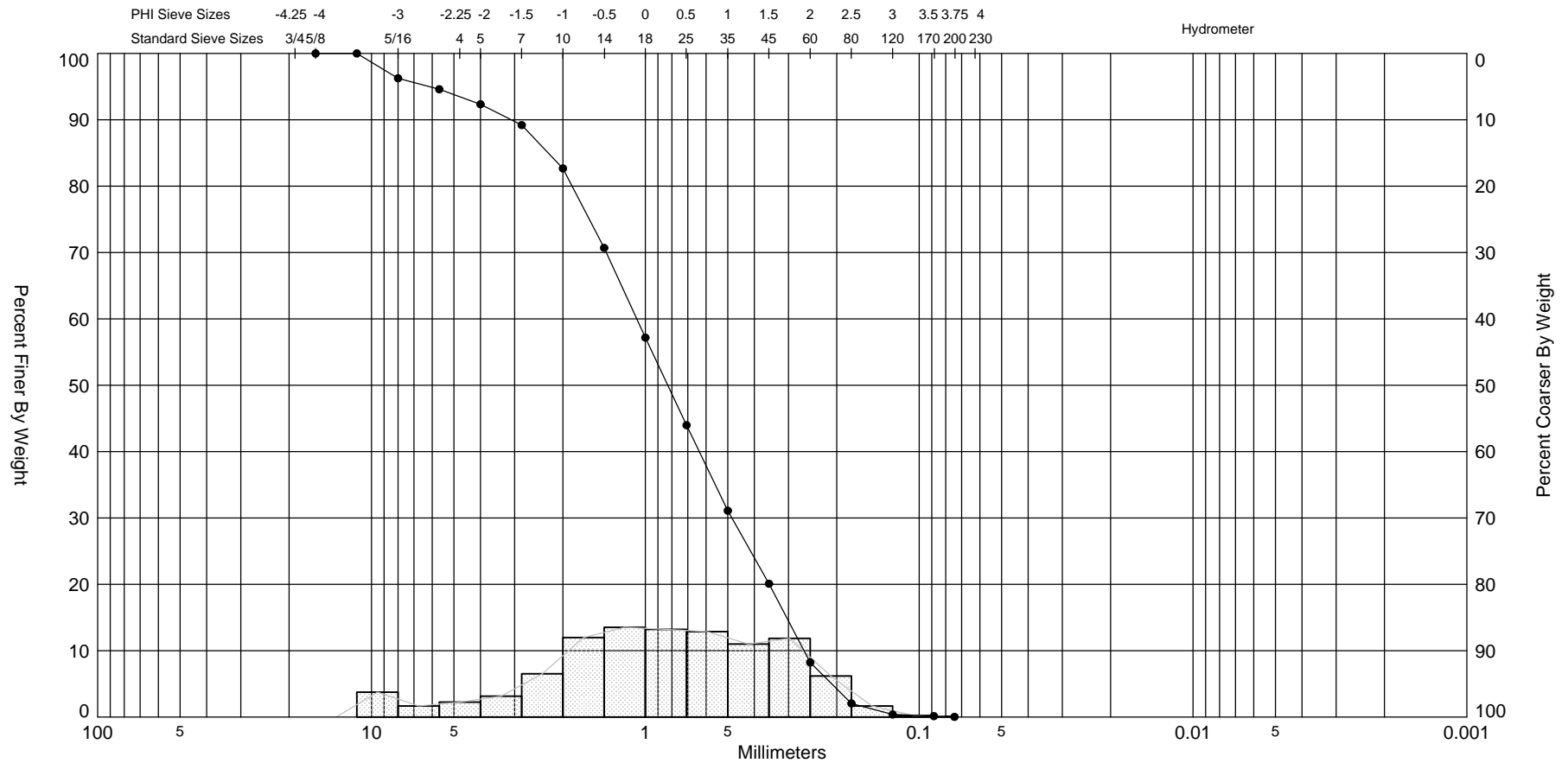
Gravel		Sand			Silt and Clay	
Coarse	Fine	Coarse	Medium	Fine		

Sample	Symbol	Elev. (ft)	USCS	% Fines	% Organics	% Carbonates	Median	Mean	Skew	Kurt	Sort	Sample Information	
PB-96-C81 #0.5		-68.1	SW	#200 - 0.03		75.30	1.1	0.94	-0.58	2.76	1.19	Project Name:	Juno Historic
Comments:												Analysis Date:	08-02-96
Depths and elevations based on measured values												Analyzed By:	
						Scientific Environmental Applications 5575 Willoughby Drive Melbourne, FL 32934 seappinc.com seapp1@aol.com (321) 254-2708						Easting (X, ft):	966,505
												Northing (Y, ft):	954,760
												Horizontal System:	NAD 1983
												Vertical System:	NAVD 88

SIEVE ANALYSIS JUNO HISTORIC_JUNE3.GPJ FL DEP ROSS.GDT 6/5/16



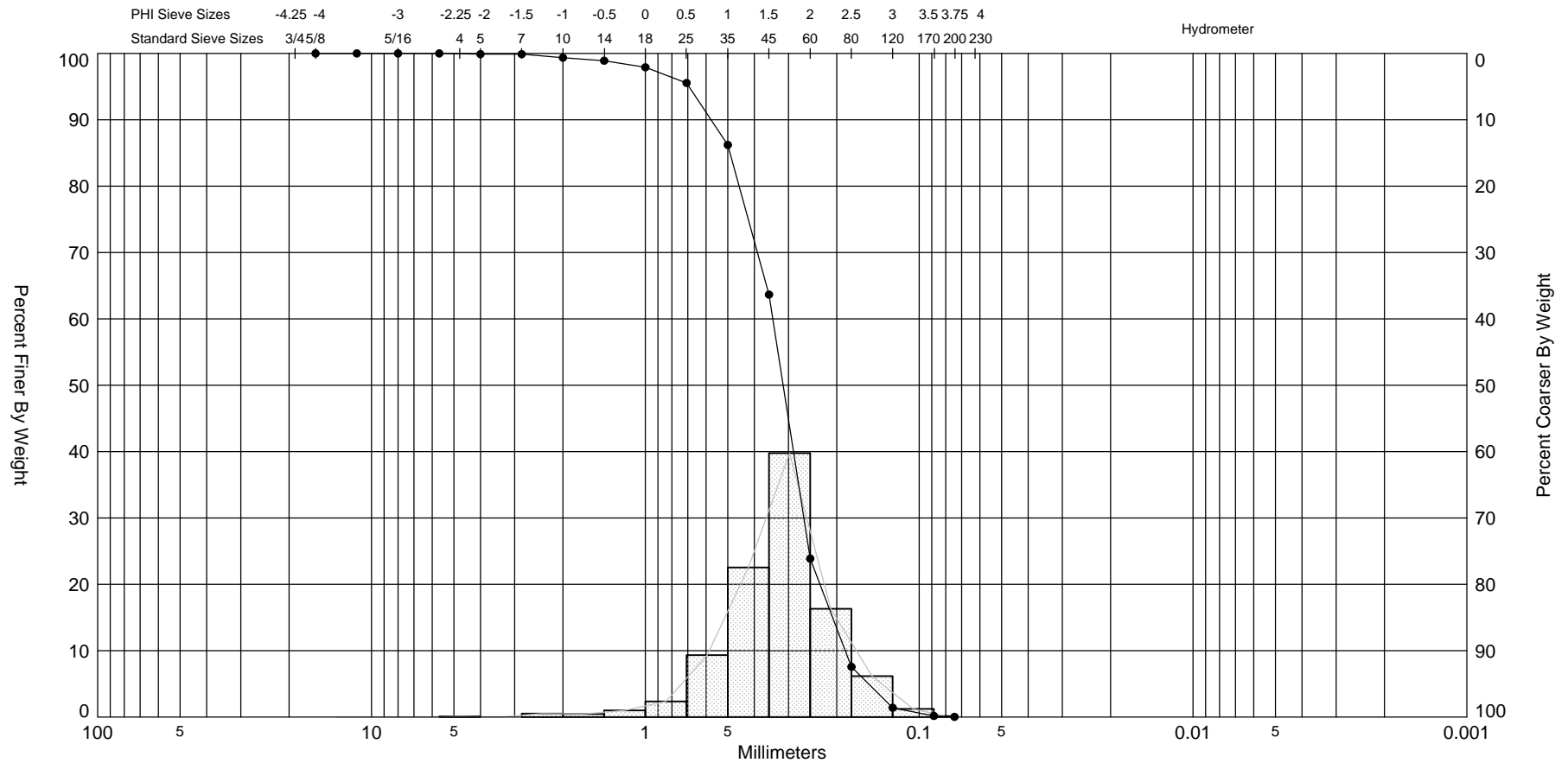
SIEVE ANALYSIS JUNO HISTORIC_JUNE3.GPJ FL DEP ROSS.GDT 6/5/16



Gravel		Sand			Silt and Clay
Coarse	Fine	Coarse	Medium	Fine	

Sample	Symbol	Elev. (ft)	USCS	% Fines	% Organics	% Carbonates	Median	Mean	Skew	Kurt	Sort	Sample Information	
PB-96-C81 #5.0	—●—	-72.6	SW	#200 - 0.03		87.20	0.27	0.19	-0.47	2.89	1.4	Project Name:	Juno Historic
Comments:												Analysis Date:	08-02-96
Depths and elevations based on measured values												Analyzed By:	
						Scientific Environmental Applications 5575 Willoughby Drive Melbourne, FL 32934 seappinc.com seapp1@aol.com (321) 254-2708						Easting (X, ft):	966,505
												Northing (Y, ft):	954,760
												Horizontal System:	NAD 1983
												Vertical System:	NAVD 88

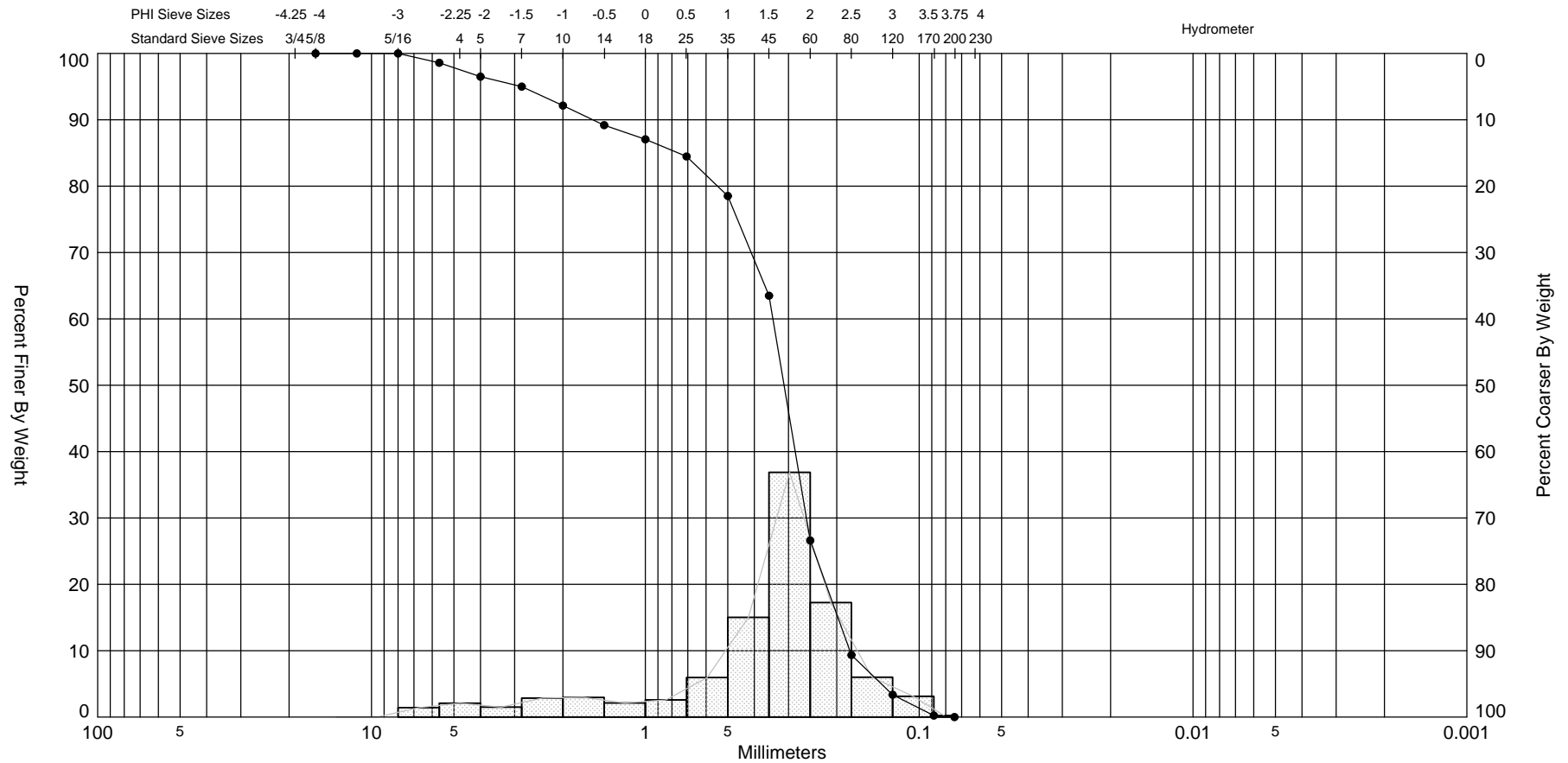
SIEVE ANALYSIS JUNO HISTORIC_JUNE3.GPJ FL DEP ROSS.GDT 6/5/16



Gravel		Sand			Silt and Clay	
Coarse	Fine	Coarse	Medium	Fine		

Sample	Symbol	Elev. (ft)	USCS	% Fines	% Organics	% Carbonates	Median	Mean	Skew	Kurt	Sort	Sample Information	
PB-96-C81 #8.0	—●—	-75.6	SP	#200 - 0.03		66.30	1.67	1.62	-0.82	6.01	0.67	Project Name:	Juno Historic
Comments:												Analysis Date:	08-02-96
Depths and elevations based on measured values												Analyzed By:	
						Scientific Environmental Applications 5575 Willoughby Drive Melbourne, FL 32934 seappinc.com seapp1@aol.com (321) 254-2708						Easting (X, ft):	966,505
												Northing (Y, ft):	954,760
												Horizontal System:	NAD 1983
												Vertical System:	NAVD 88

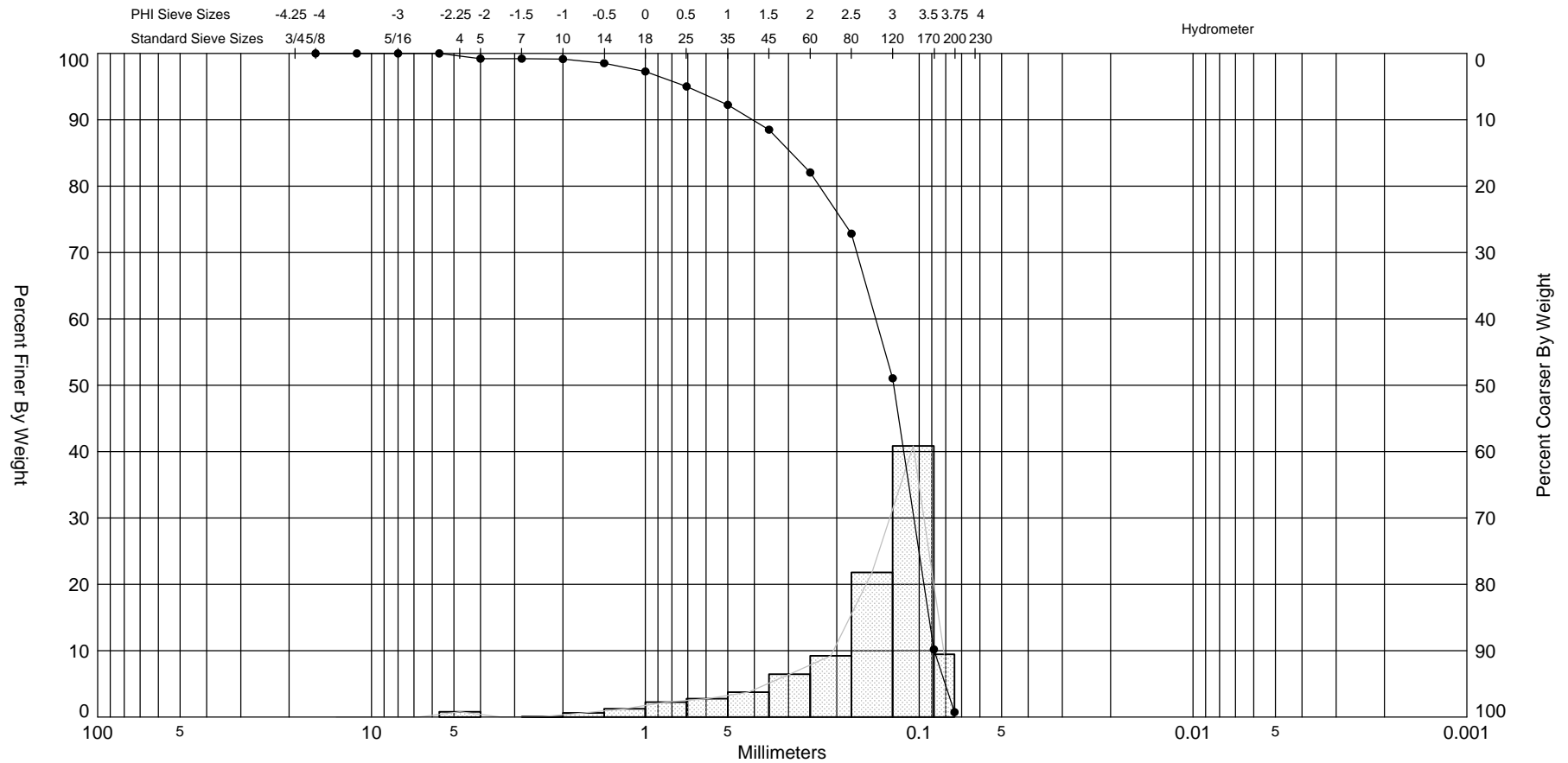
SIEVE ANALYSIS JUNO HISTORIC_JUNE3.GPJ FL DEP ROSS.GDT 6/5/16



Gravel		Sand			Silt and Clay
Coarse	Fine	Coarse	Medium	Fine	

Sample	Symbol	Elev. (ft)	USCS	% Fines	% Organics	% Carbonates	Median	Mean	Skew	Kurt	Sort	Sample Information	
PB-96-C81 #11.0	—●—	-78.6	SW	#200 - 0.00		62.00	1.68	1.37	-1.51	5.17	1.23	Project Name:	Juno Historic
Comments:												Analysis Date:	08-02-96
Depths and elevations based on measured values												Analyzed By:	
						Scientific Environmental Applications 5575 Willoughby Drive Melbourne, FL 32934 seappinc.com seapp1@aol.com (321) 254-2708						Easting (X, ft):	966,505
												Northing (Y, ft):	954,760
												Horizontal System:	NAD 1983
												Vertical System:	NAVD 88

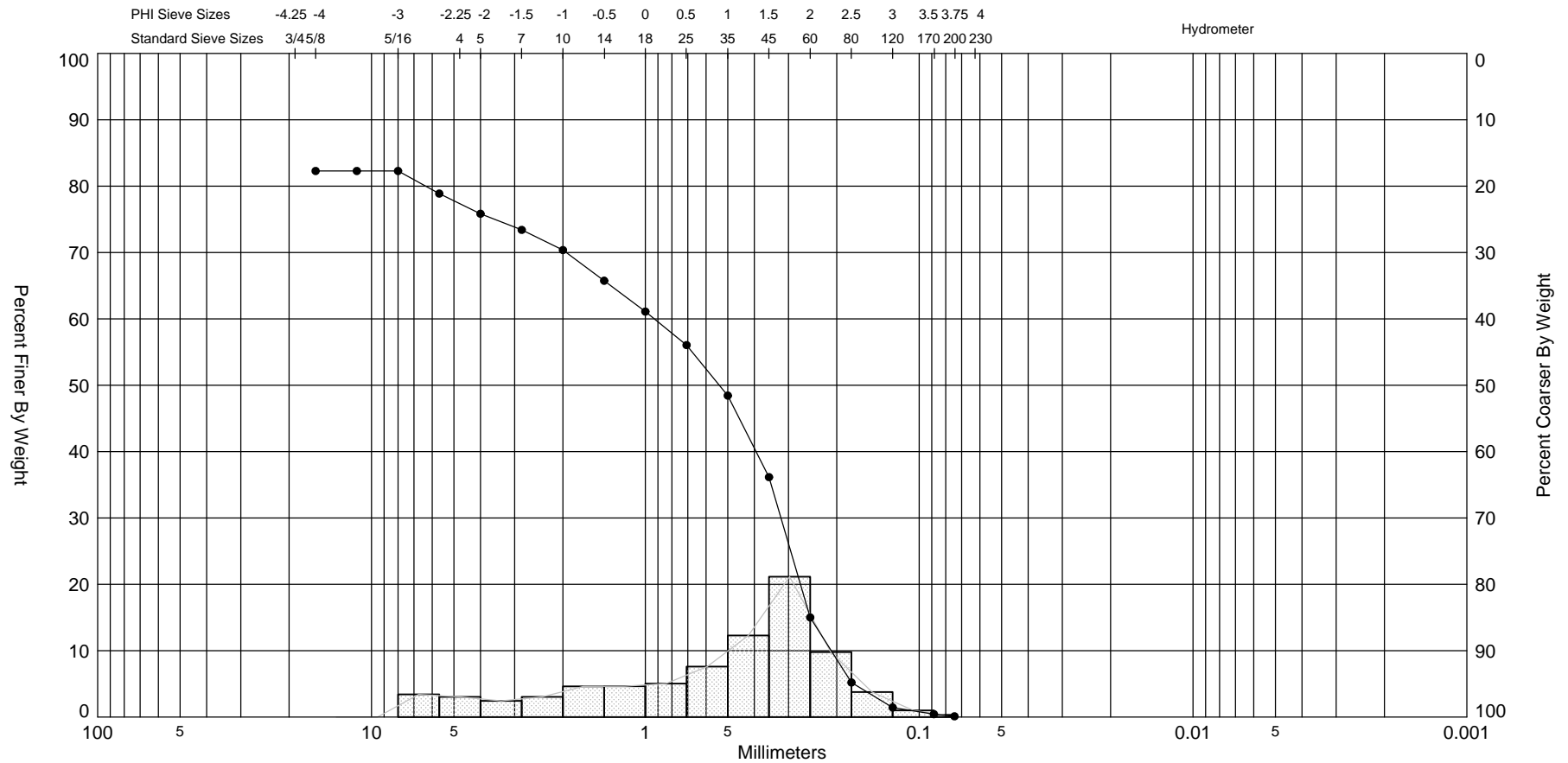
SIEVE ANALYSIS JUNO HISTORIC_JUNE3.GPJ FL DEP ROSS.GDT 6/5/16



Gravel		Sand			Silt and Clay	
Coarse	Fine	Coarse	Medium	Fine		

Sample	Symbol	Elev. (ft)	USCS	% Fines	% Organics	% Carbonates	Median	Mean	Skew	Kurt	Sort	Sample Information	
PB-96-C81 #14.0	—●—	-81.6	SW	#200 - 0.74		76.20	3.01	2.66	-2.05	8.08	1	Project Name:	Juno Historic
Comments:												Analysis Date:	08-02-96
Depths and elevations based on measured values												Analyzed By:	
						Scientific Environmental Applications 5575 Willoughby Drive Melbourne, FL 32934 seappinc.com seapp1@aol.com (321) 254-2708						Easting (X, ft):	966,505
												Northing (Y, ft):	954,760
												Horizontal System:	NAD 1983
												Vertical System:	NAVD 88

SIEVE ANALYSIS JUNO HISTORIC_JUNE3.GPJ FL DEP ROSS.GDT 6/5/16



Gravel		Sand			Silt and Clay
Coarse	Fine	Coarse	Medium	Fine	

Sample	Symbol	Elev. (ft)	USCS	% Fines	% Organics	% Carbonates	Median	Mean	Skew	Kurt	Sort	Sample Information	
PB-96-C81 #Comp	—●—	-82.4		#200 - 0.11		67.00	0.9	-0.08	0.79	2.03	1.58	Project Name:	Juno Historic
Comments:												Analysis Date:	08-02-96
Depths and elevations based on measured values												Analyzed By:	
						Scientific Environmental Applications 5575 Willoughby Drive Melbourne, FL 32934 seappinc.com seapp1@aol.com (321) 254-2708						Easting (X, ft):	966,505
												Northing (Y, ft):	954,760
												Horizontal System:	NAD 1983
												Vertical System:	NAVD 88