
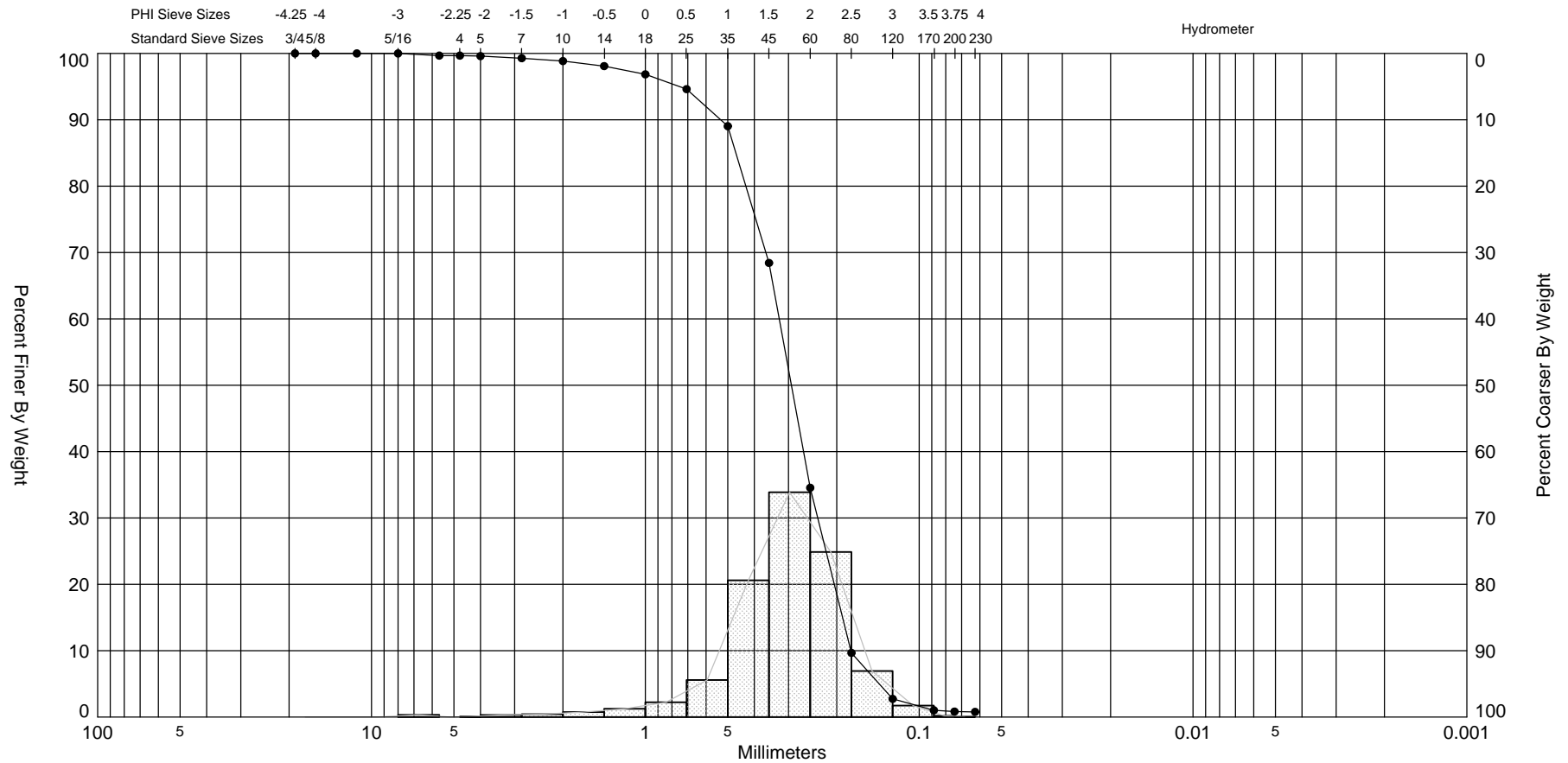



Gravel		Sand			Silt and Clay
Coarse	Fine	Coarse	Medium	Fine	

Sample	Symbol	Elev. (ft)	USCS	% Fines	% Organics	% Carbonates	Median	Mean	Skew	Kurt	Sort	Sample Information	
Juno16-05 #0.5		-70.8	SW	#200 - 3.31 #230 - 2.94		71.65	1.77	1.6	-1.05	4.98	1.03	Project Name:	Juno 2016
Comments:												Analysis Date:	05-14-16
Depths and elevations based on measured values												Analyzed By:	
						Scientific Environmental Applications 5575 Willoughby Drive Melbourne, FL 32934 seappinc.com seapp1@aol.com (321) 254-2708						Easting (X, ft):	969,069
												Northing (Y, ft):	958,015
												Horizontal System:	NAD 1983
												Vertical System:	NAVD 88

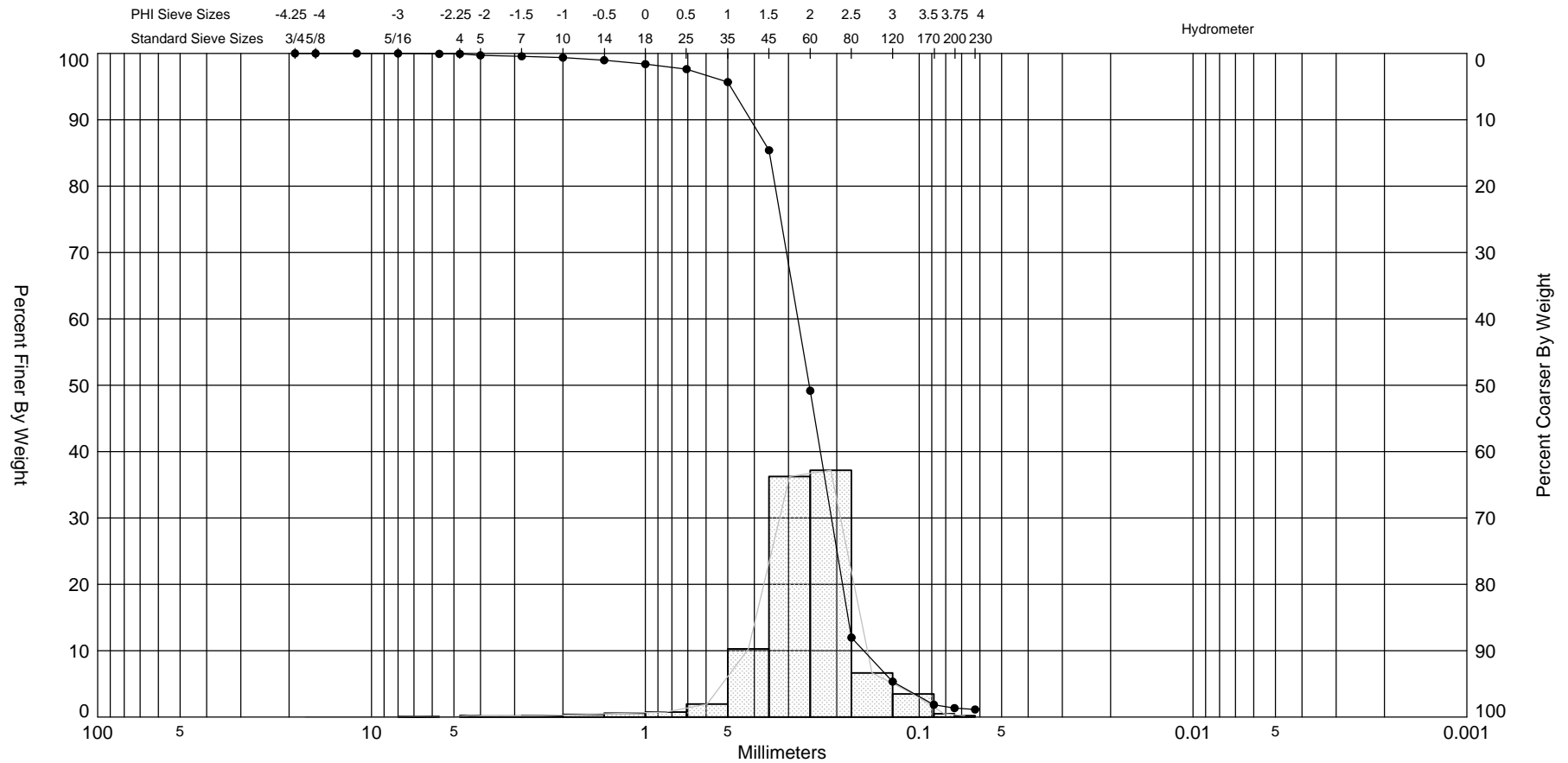
SIEVE ANALYSIS JUN016.GPJ FL DEP ROSS.GDT 6/16/16




Gravel		Sand			Silt and Clay	
Coarse	Fine	Coarse	Medium	Fine		

Sample	Symbol	Elev. (ft)	USCS	% Fines	% Organics	% Carbonates	Median	Mean	Skew	Kurt	Sort	Sample Information	
Juno16-05 #4		-74.3	SP	#200 - 0.83 #230 - 0.78		67.92	1.77	1.7	-1.54	8.81	0.77	Project Name:	Juno 2016
Comments:												Analysis Date:	05-14-16
Depths and elevations based on measured values												Analyzed By:	
						Scientific Environmental Applications 5575 Willoughby Drive Melbourne, FL 32934 seappinc.com seapp1@aol.com (321) 254-2708						Easting (X, ft):	969,069
												Northing (Y, ft):	958,015
												Horizontal System:	NAD 1983
												Vertical System:	NAVD 88

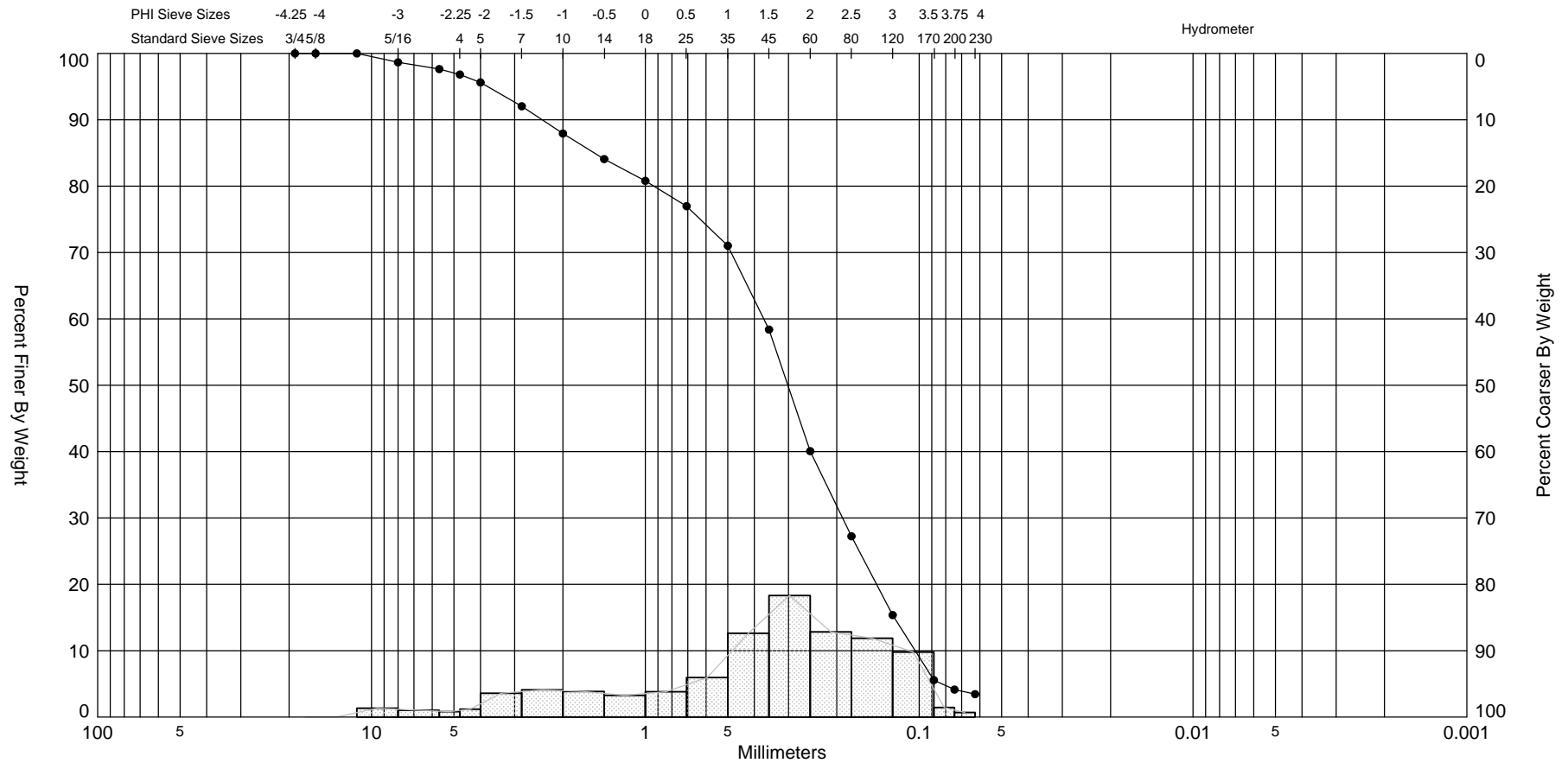
SIEVE ANALYSIS JUN016.GPJ FL DEP ROSS.GDT 6/16/16




Gravel		Sand			Silt and Clay	
Coarse	Fine	Coarse	Medium	Fine		

Sample	Symbol	Elev. (ft)	USCS	% Fines	% Organics	% Carbonates	Median	Mean	Skew	Kurt	Sort	Sample Information	
Juno16-05 #8		-78.3	SP	#200 - 1.35 #230 - 1.14		64.30	1.99	1.94	-1.61	11.66	0.65	Project Name:	Juno 2016
Comments:												Analysis Date:	05-14-16
Depths and elevations based on measured values												Analyzed By:	
						Scientific Environmental Applications 5575 Willoughby Drive Melbourne, FL 32934 seappinc.com seapp1@aol.com (321) 254-2708						Easting (X, ft):	969,069
												Northing (Y, ft):	958,015
												Horizontal System:	NAD 1983
												Vertical System:	NAVD 88

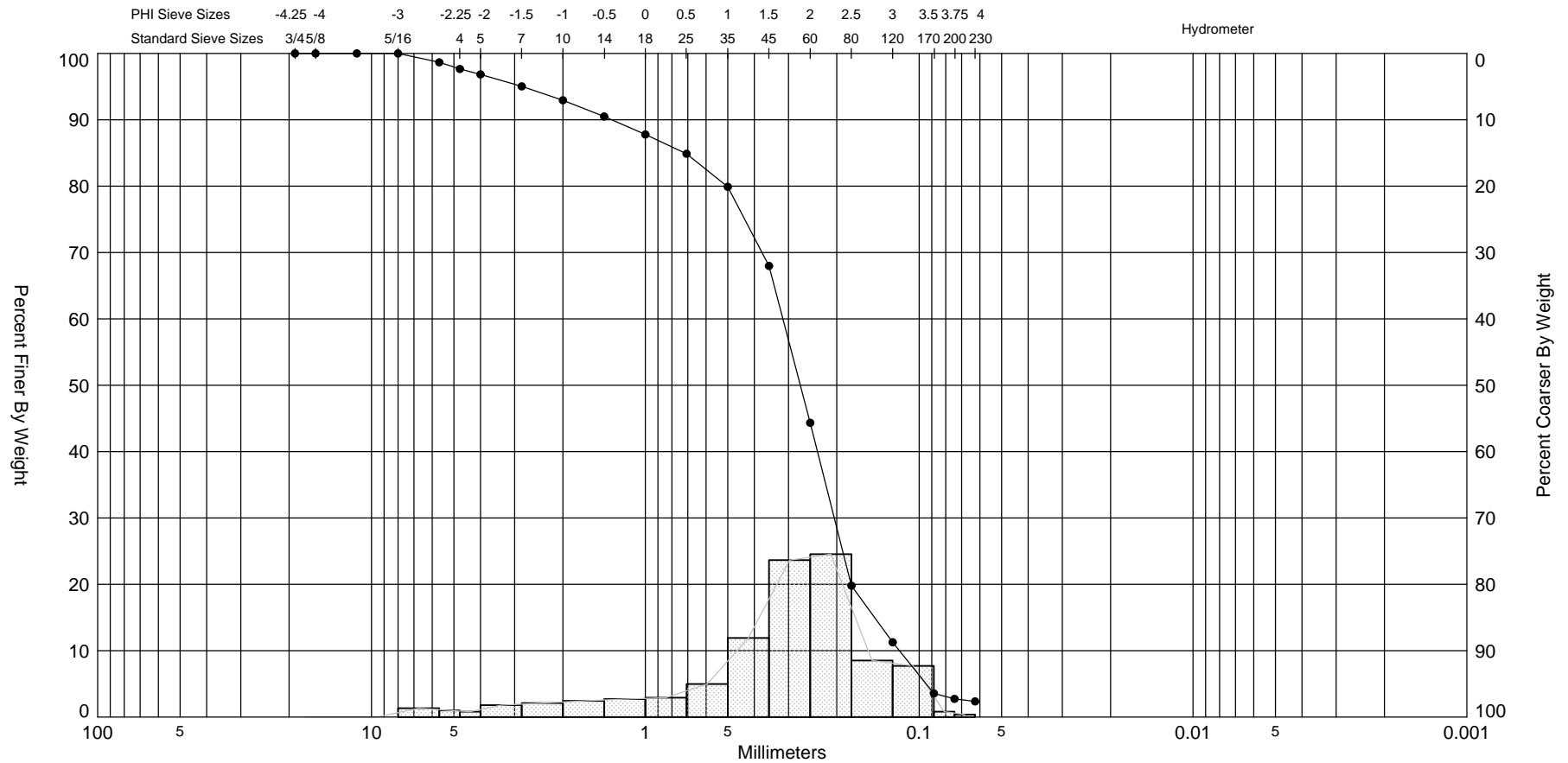
SIEVE ANALYSIS JUNO16.GPJ FL DEP ROSS.GDT 6/16/16



Gravel		Sand			Silt and Clay	
Coarse	Fine	Coarse	Medium	Fine		

Sample	Symbol	Elev. (ft)	USCS	% Fines	% Organics	% Carbonates	Median	Mean	Skew	Kurt	Sort	Sample Information	
Juno16-05 #12		-82.3	SW	#200 - 4.14 #230 - 3.45		48.59	1.73	1.32	-0.92	3.18	1.61	Project Name:	Juno 2016
Comments:												Analysis Date:	05-14-16
Depths and elevations based on measured values												Analyzed By:	
						Scientific Environmental Applications 5575 Willoughby Drive Melbourne, FL 32934 seappinc.com seapp1@aol.com (321) 254-2708						Easting (X, ft):	969,069
												Northing (Y, ft):	958,015
												Horizontal System:	NAD 1983
												Vertical System:	NAVD 88

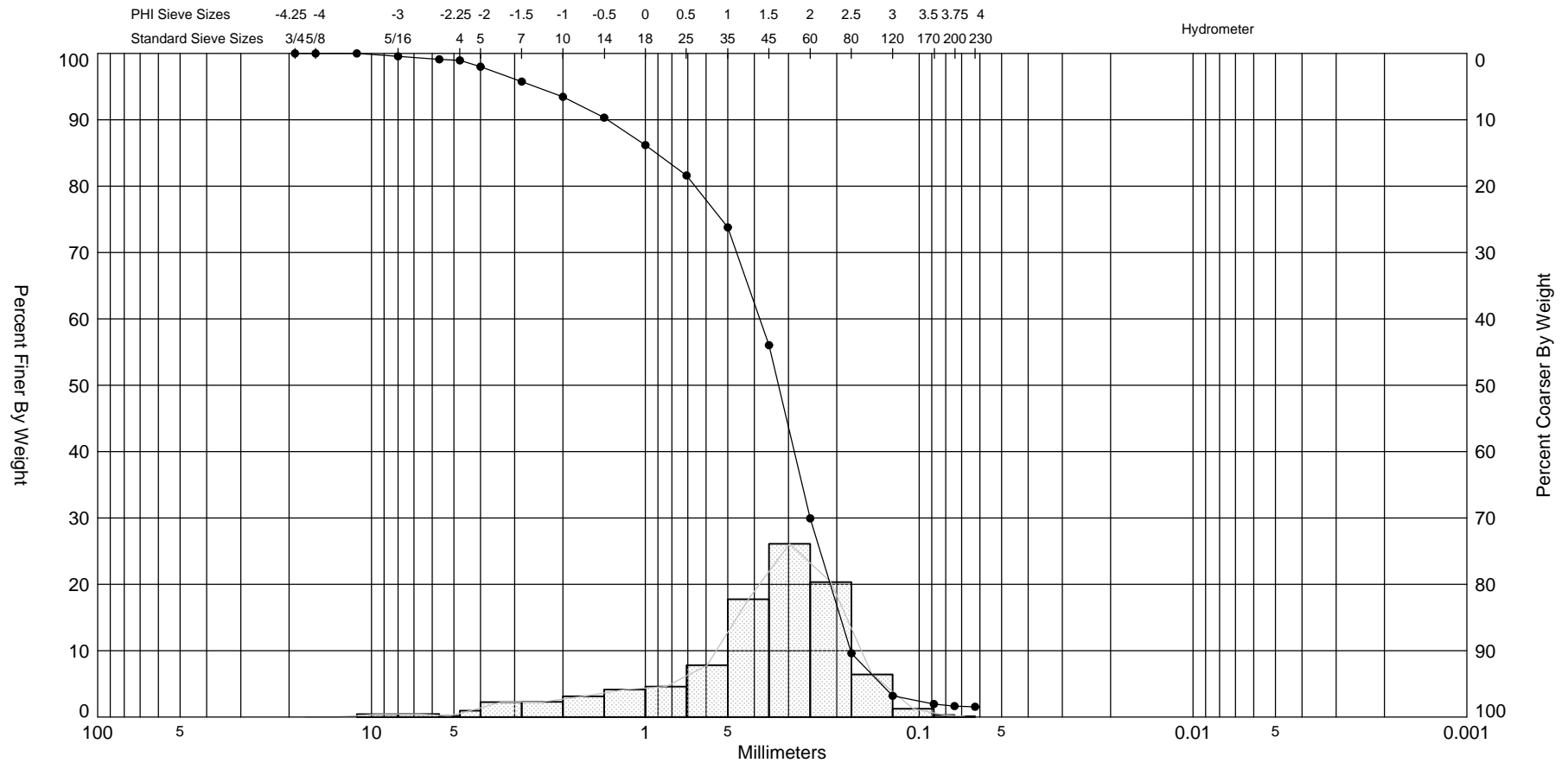
SIEVE ANALYSIS JUNO16.GPJ FL DEP ROSS.GDT 6/16/16




Gravel		Sand			Silt and Clay
Coarse	Fine	Coarse	Medium	Fine	

Sample	Symbol	Elev. (ft)	USCS	% Fines	% Organics	% Carbonates	Median	Mean	Skew	Kurt	Sort	Sample Information	
Juno16-05 #Comp 1	—●—	-83.3	SW	#200 - 2.74 #230 - 2.36		66.56	1.88	1.56	-1.36	4.75	1.32	Project Name:	Juno 2016
Comments:												Analysis Date:	05-14-16
Depths and elevations based on measured values												Analyzed By:	
						Scientific Environmental Applications 5575 Willoughby Drive Melbourne, FL 32934 seappinc.com seapp1@aol.com (321) 254-2708						Easting (X, ft):	969,069
												Northing (Y, ft):	958,015
												Horizontal System:	NAD 1983
												Vertical System:	NAVD 88

SIEVE ANALYSIS JUNO16.GPJ FL DEP ROSS.GDT 6/16/16



Gravel		Sand			Silt and Clay	
Coarse	Fine	Coarse	Medium	Fine		

Sample	Symbol	Elev. (ft)	USCS	% Fines	% Organics	% Carbonates	Median	Mean	Skew	Kurt	Sort	Sample Information	
Juno16-05 #Comp 2		-85.3	SW	#200 - 1.65 #230 - 1.55		73.98	1.62	1.31	-1.29	4.64	1.19	Project Name:	Juno 2016
Comments:												Analysis Date:	05-14-16
Depths and elevations based on measured values												Analyzed By:	
						Scientific Environmental Applications 5575 Willoughby Drive Melbourne, FL 32934 seappinc.com seapp1@aol.com (321) 254-2708						Easting (X, ft):	969,069
												Northing (Y, ft):	958,015
												Horizontal System:	NAD 1983
												Vertical System:	NAVD 88