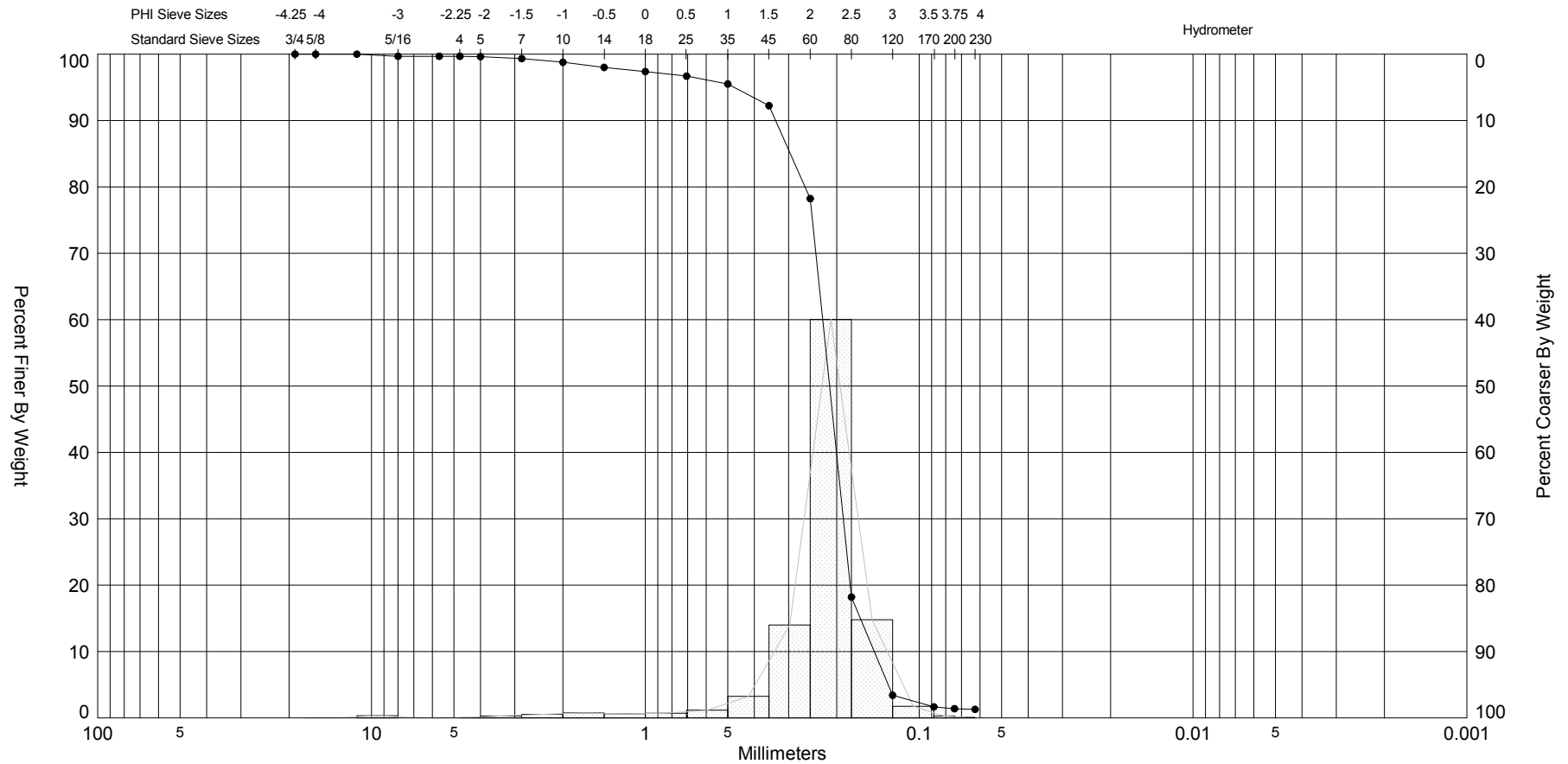



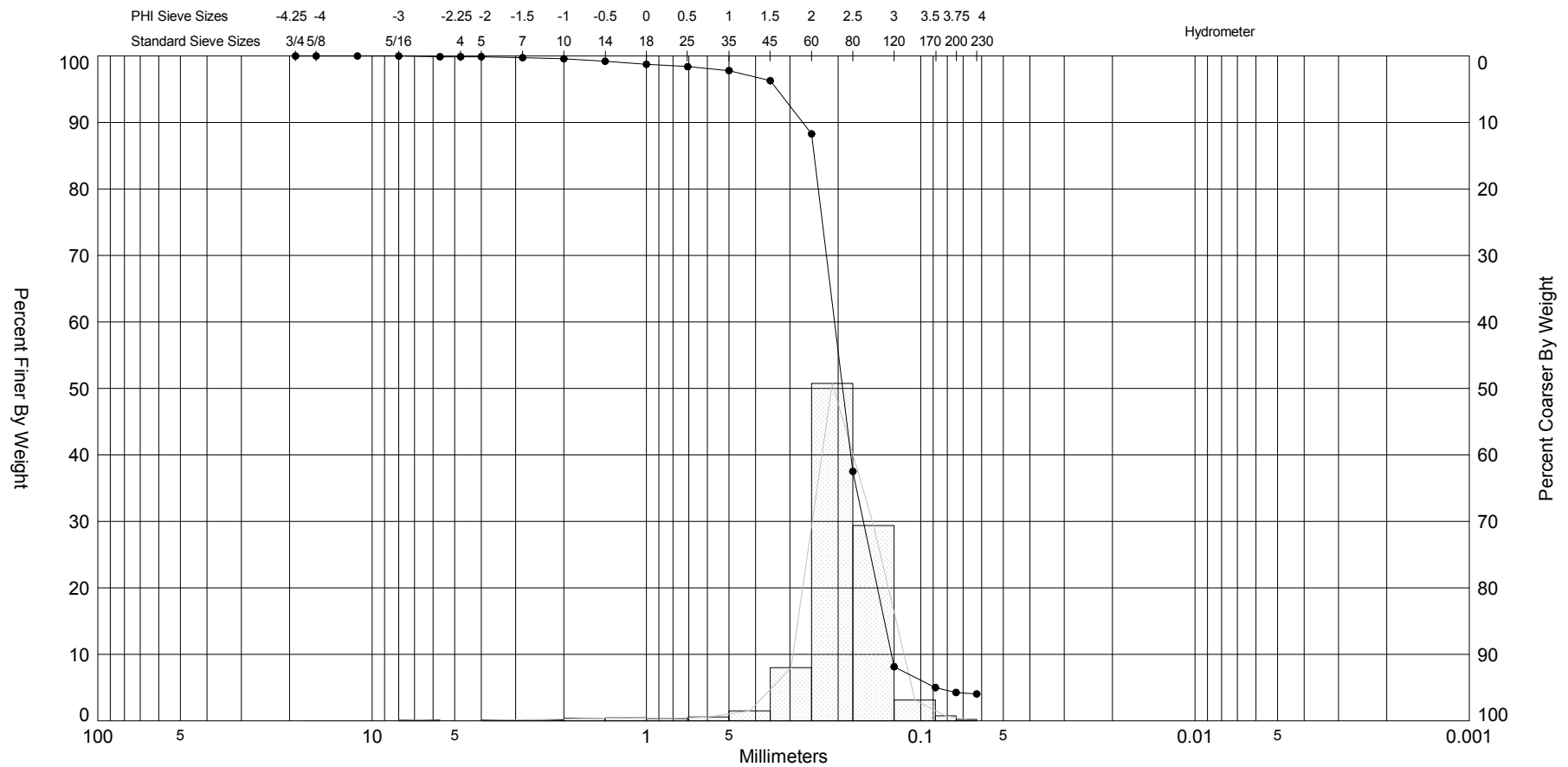
SIEVE ANALYSIS FL_BOEM_2015_VC_GRP_JPBRAZIL.GDT 9/12/16




Gravel		Sand			Silt and Clay
Coarse	Fine	Coarse	Medium	Fine	

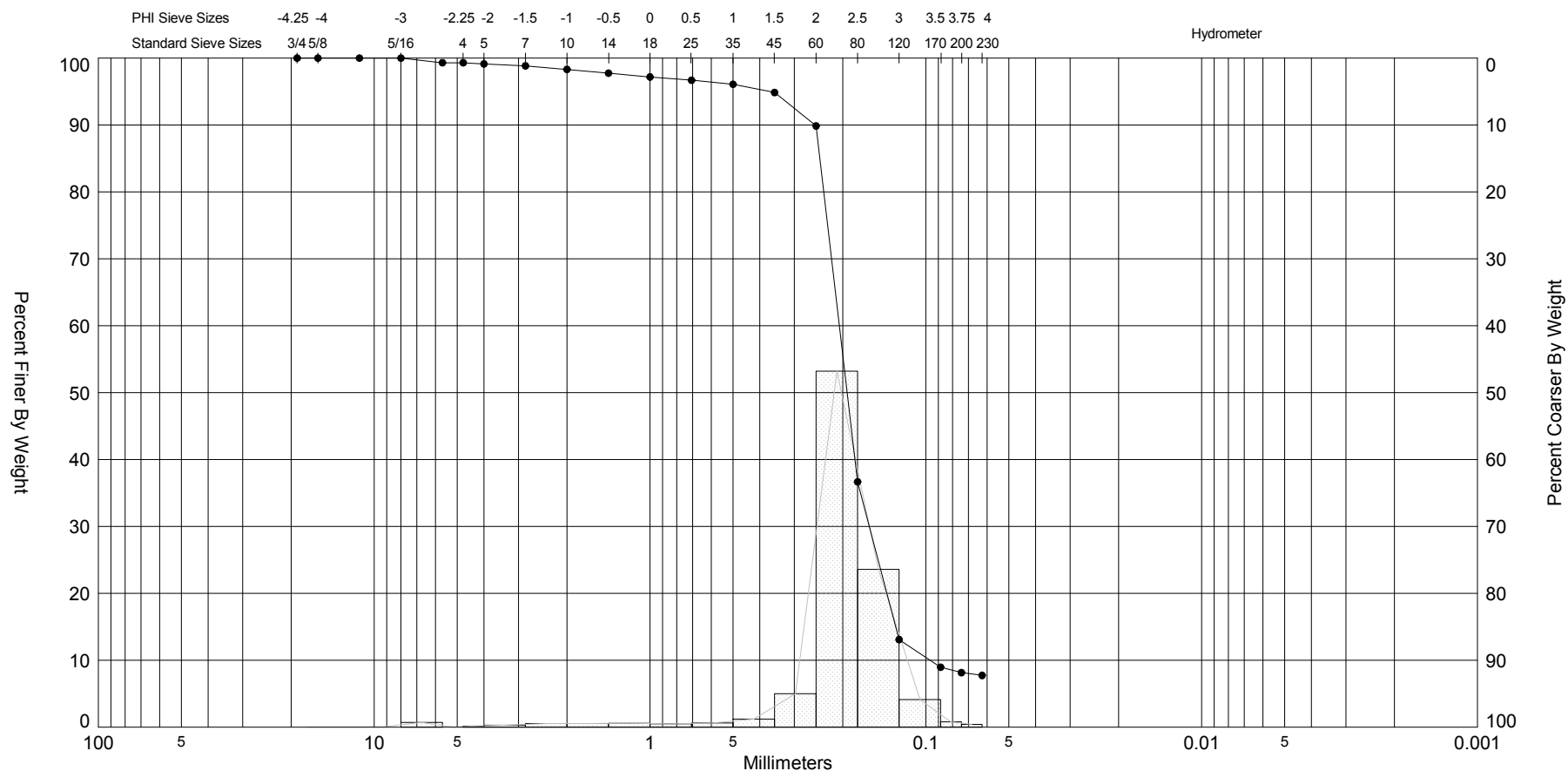
Sample	Symbol	Elev. (ft)	USCS	% Fines	% Organics	% Carbonates	Median	Mean	Skew	Kurt	Sort	Sample Information	
FL-BOEM-2015-VC08 #1	—●—	-63.0	SP	#200 - 1.39 #230 - 1.29		8	2.24	2.12	-3.43	20.53	0.71	Project Name:	Inventory of Potential Beach Nourishment and Coastal
Comments:												Analysis Date:	Restoration Sand Sources on the Atlantic OCS
Depths and elevations based on measured values												Analyzed By:	10-27-15 SMT
												Easting (X, m):	524.496
												Northing (Y, m):	3,210,546
												Horizontal System:	NAD 1983
												Vertical System:	NAVD88
CB&I Coastal Planning & Engineering, Inc. 2481 NW Boca Raton Blvd. Boca Raton, FL 33431 ph (561) 391 8102													

SIEVE ANALYSIS FL_BOEM_2015_VC.GPJ_JPBRAZIL.GDT 9/12/16





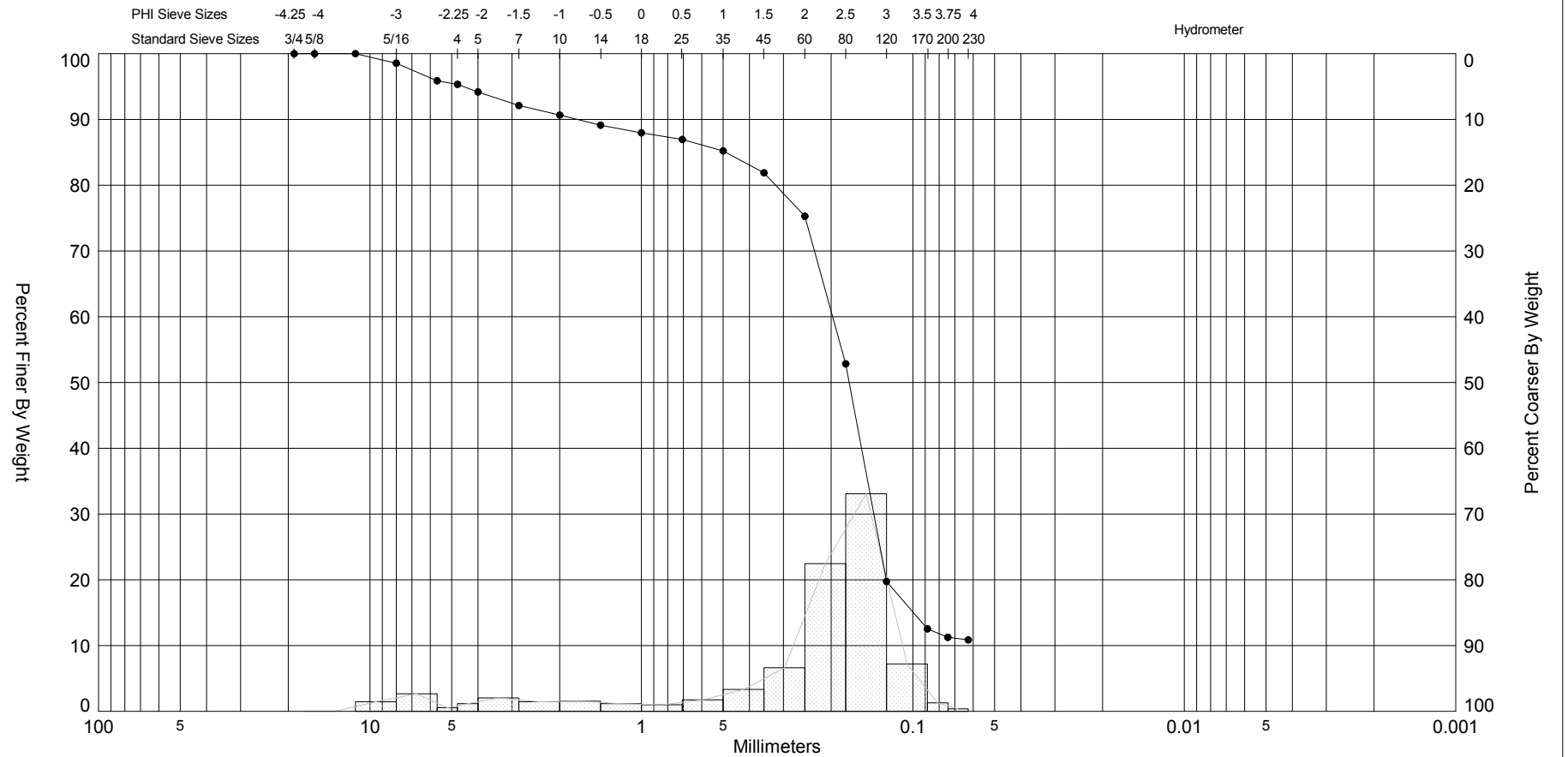
Gravel		Sand			Silt and Clay
Coarse	Fine	Coarse	Medium	Fine	

Sample	Symbol	Elev. (ft)	USCS	% Fines	% Organics	% Carbonates	Median	Mean	Skew	Kurt	Sort	Sample Information	
FL-BOEM-2015-VC08 #2	—●—	-67.0	SP	#200 - 4.27 #230 - 4.05		7	2.38	2.33	-2.96	21.01	0.57	Project Name:	Inventory of Potential Beach Nourishment and Coastal
Comments:												Analysis Date:	Restoration Sand Sources on the Atlantic OCS
Depths and elevations based on measured values												Analyzed By:	10-28-15
												Easting (X, m):	524.496
												Northing (Y, m):	3,210,546
												Horizontal System:	NAD 1983
												Vertical System:	NAVD88
CB&I Coastal Planning & Engineering, Inc. 2481 NW Boca Raton Blvd. Boca Raton, FL 33431 ph (561) 391 8102													





Gravel		Sand			Silt and Clay
Coarse	Fine	Coarse	Medium	Fine	

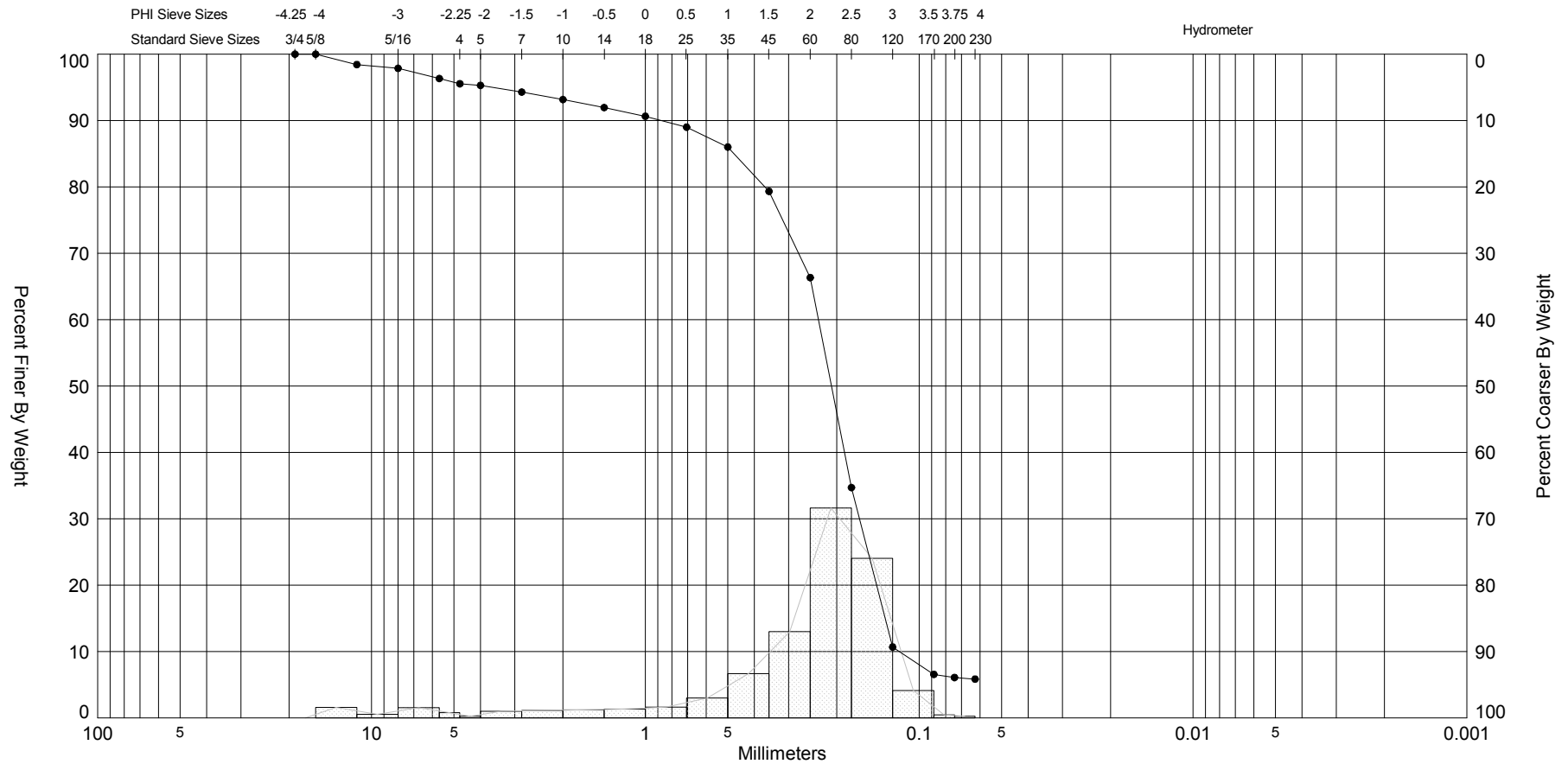
Sample	Symbol	Elev. (ft)	USCS	% Fines	% Organics	% Carbonates	Median	Mean	Skew	Kurt	Sort	Sample Information	
FL-BOEM-2015-VC08 #3		-69.4	SP-SM	#200 - 8.15 #230 - 7.74		10	2.37	2.27	-3.55	20.12	0.8	Project Name:	Inventory of Potential Beach Nourishment and Coastal
Comments:												Analysis Date:	Restoration Sand Sources on the Atlantic OCS
Depths and elevations based on measured values												Analyzed By:	10-28-15
						CB&I Coastal Planning & Engineering, Inc. 2481 NW Boca Raton Blvd. Boca Raton, FL 33431 ph (561) 391 8102						Easting (X, m):	SMT
													524,496
												Northing (Y, m):	3,210,546
												Horizontal System:	NAD 1983
												Vertical System:	NAVD88



Gravel		Sand			Silt and Clay
Coarse	Fine	Coarse	Medium	Fine	

Sample	Symbol	Elev. (ft)	USCS	% Fines	% Organics	% Carbonates	Median	Mean	Skew	Kurt	Sort	Sample Information	
FL-BOEM-2015-VC08 #4		-72.4	SW-SM	#200 - 11.26 #230 - 10.87		22	2.54	1.86	-1.84	5.37	1.62	Project Name:	Inventory of Potential Beach Nourishment and Coastal
Comments:												Analysis Date:	Restoration Sand Sources on the Atlantic OCS
Depths and elevations based on measured values												Analyzed By:	10-28-15
 <div style="text-align: center;"> <p>CB&I Coastal Planning & Engineering, Inc. 2481 NW Boca Raton Blvd. Boca Raton, FL 33431 ph (561) 391 8102</p> </div>												Easting (X, m):	SMT
													524,496
												Northing (Y, m):	3,210,546
												Horizontal System:	NAD 1983
												Vertical System:	NAVD88

SIEVE ANALYSIS FL_BOEM_2015_VC.GPJ_JPBRAZIL.GDT 9/12/16



SIEVE ANALYSIS FL_BOEM_2015_VC_GRP_JPBRAZIL.GDT 9/12/16

