
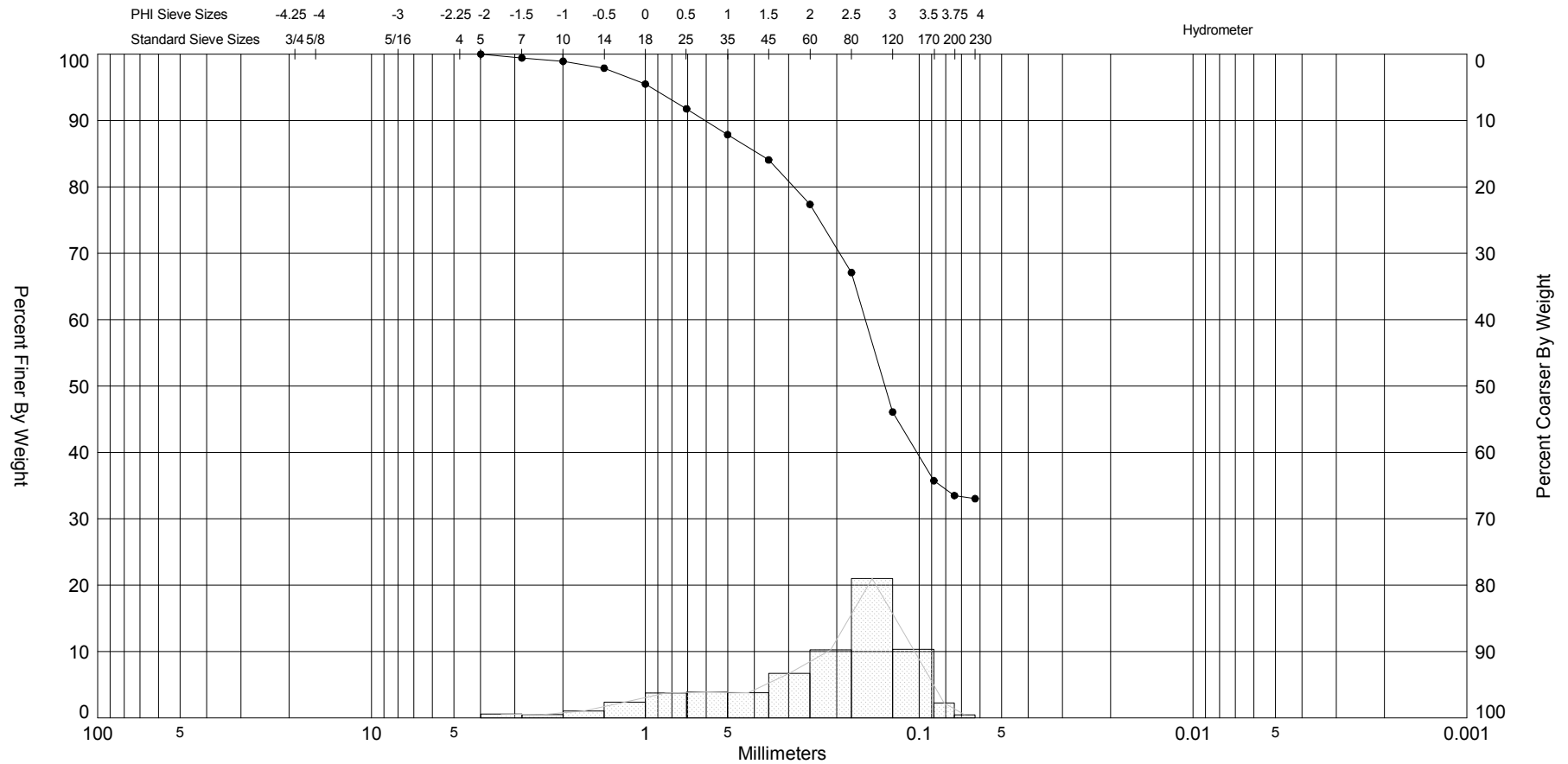



Gravel		Sand			Silt and Clay
Coarse	Fine	Coarse	Medium	Fine	

Sample	Symbol	Elev. (ft)	USCS	% Fines	% Organics	% Carbonates	Median	Mean	Skew	Kurt	Sort	Sample Information	
VB-SCV10-82 #2	—●—	-49.1	SW	#230 - 1.52			1.87	1.69	-0.89	3.77	0.96	Project Name:	Sarasota SPP
Comments:												Analysis Date:	09-22-10
Depths and elevations based on measured values												Analyzed By:	
						US Army Corps of Engineers						Easting (X, ft):	495,786.201
						701 San Marco Blvd.						Northing (Y, ft):	934,429.217
						Jacksonville, Florida 32207						Horizontal System:	NAD83
						Phone (904) 396-7121						Vertical System:	NAVD88

SIEVE ANALYSIS SARASOTA_ALL_VC_GINT_FDEP.GPJ FL DEP ROSS.GDT 11/22/13



Gravel		Sand			Silt and Clay
Coarse	Fine	Coarse	Medium	Fine	

Sample	Symbol	Elev. (ft)	USCS	% Fines	% Organics	% Carbonates	Median	Mean	Skew	Kurt	Sort	Sample Information	
VB-SCV10-82 #4	—●—	-51.1	SM	#230 - 33.03			2.91	2.12	-1.12	3.7	1.15	Project Name:	Sarasota SPP
Comments:												Analysis Date:	09-22-10
Depths and elevations based on measured values												Analyzed By:	
						US Army Corps of Engineers 701 San Marco Blvd. Jacksonville, Florida 32207 Phone (904) 396-7121						Easting (X, ft):	495,786.201
												Northing (Y, ft):	934,429.217
												Horizontal System:	NAD83
												Vertical System:	NAVD88