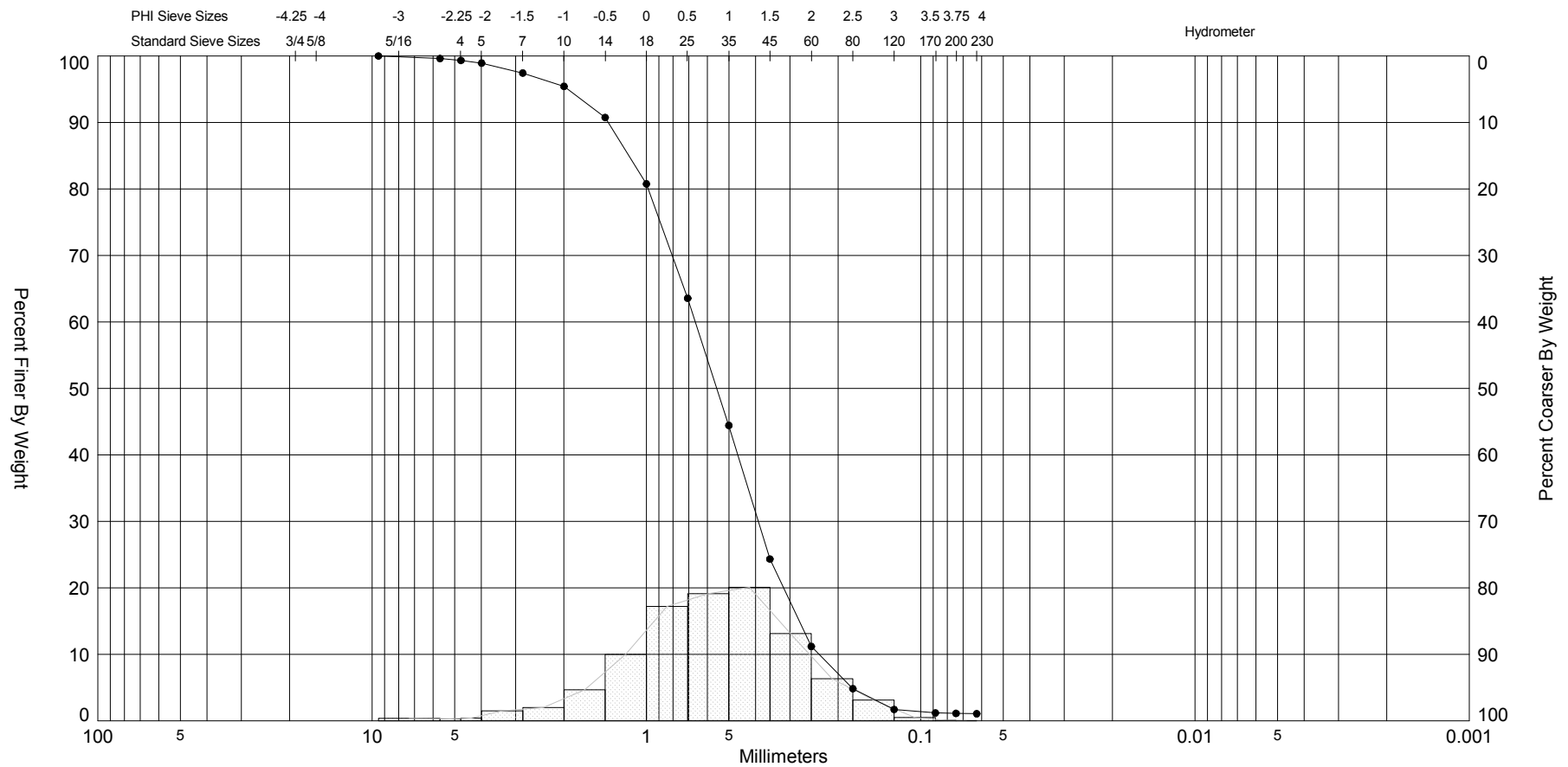



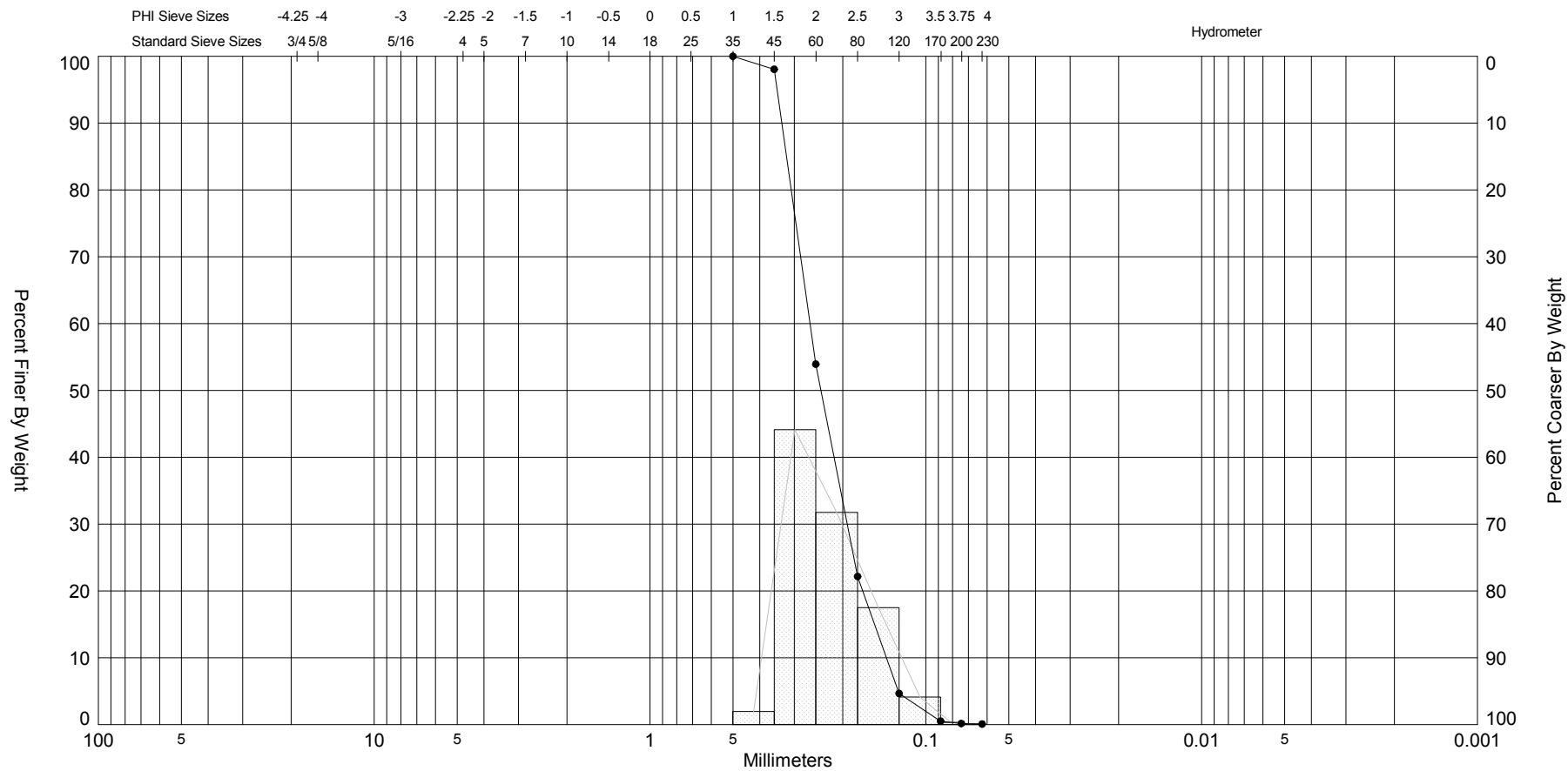
SIEVE ANALYSIS SARASOTA ALL\_VC\_GINT\_FDEP.GPJ FL DEP ROSS.GDT 8/1/13




Gravel		Sand			Silt and Clay
Coarse	Fine	Coarse	Medium	Fine	

Sample	Symbol	Elev. (ft)	USCS	% Fines	% Organics	% Carbonates	Median	Mean	Skew	Kurt	Sort	Sample Information	
VB-SASP06-8P-11 #1	—●—	-42.1	SW	#230 - 1.07		85.80	0.85	0.79	-0.4	3.57	1.02	Project Name:	Sarasota SPP
Comments:												Analysis Date:	12-06-10
Depths and elevations based on measured values												Analyzed By:	
						US Army Corps of Engineers 701 San Marco Blvd. Jacksonville, Florida 32207 Phone (904) 396-7121						Easting (X, ft):	492,849
												Northing (Y, ft):	945,876
												Horizontal System:	NAD83
												Vertical System:	NAVD88

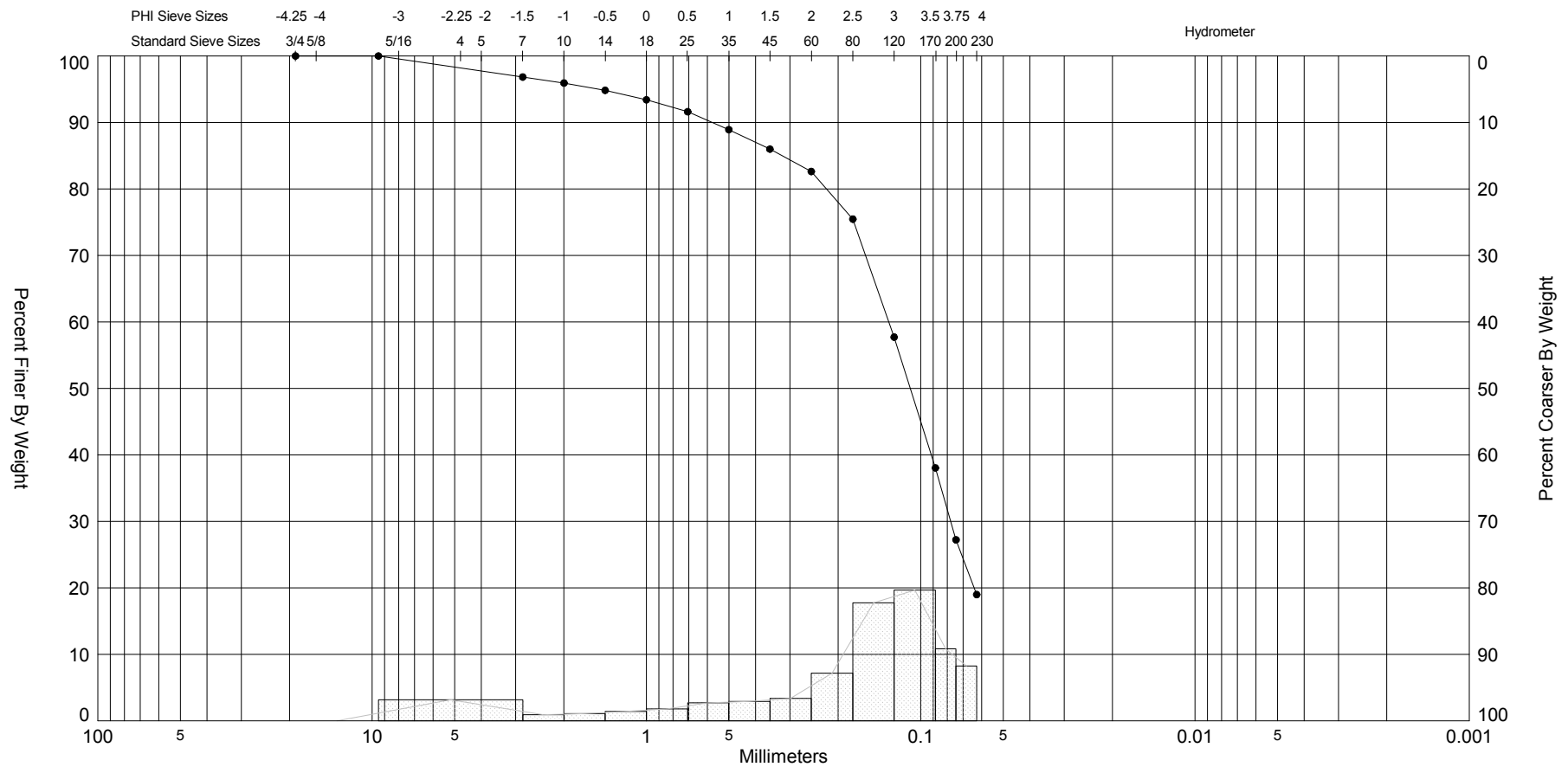
SIEVE ANALYSIS SARASOTA ALL VC GINT FDEP.GPJ FL DEP ROSS.GDT 8/1/13




Gravel		Sand			Silt and Clay	
Coarse	Fine	Coarse	Medium	Fine		

Sample	Symbol	Elev. (ft)	USCS	% Fines	% Organics	% Carbonates	Median	Mean	Skew	Kurt	Sort	Sample Information	
VB-SASP06-8P-11 #1-P	—●—	-42.1	SP	#230 - 0.09			2.06	2.14	0.71	2.92	0.46	Project Name:	Sarasota SPP
Comments:												Analysis Date:	12-06-10
Depths and elevations based on measured values												Analyzed By:	
						US Army Corps of Engineers 701 San Marco Blvd. Jacksonville, Florida 32207 Phone (904) 396-7121						Easting (X, ft):	492,849
												Northing (Y, ft):	945,876
												Horizontal System:	NAD83
												Vertical System:	NAVD88

SIEVE ANALYSIS SARASOTA\_ALL\_VC\_GINT\_FDEP.GPJ FL DEP ROSS.GDT 8/1/13



Gravel		Sand			Silt and Clay
Coarse	Fine	Coarse	Medium	Fine	

Sample	Symbol	Elev. (ft)	USCS	% Fines	% Organics	% Carbonates	Median	Mean	Skew	Kurt	Sort	Sample Information	
VB-SASP06-8P-11 #4	—●—	-44.1	SM	#230 - 18.99			3.2	2.5	-1.83	5.99	1.47	Project Name:	Sarasota SPP
Comments:												Analysis Date:	08-13-07
Depths and elevations based on measured values												Analyzed By:	
						US Army Corps of Engineers 701 San Marco Blvd. Jacksonville, Florida 32207 Phone (904) 396-7121						Easting (X, ft):	492,849
												Northing (Y, ft):	945,876
												Horizontal System:	NAD83
												Vertical System:	NAVD88