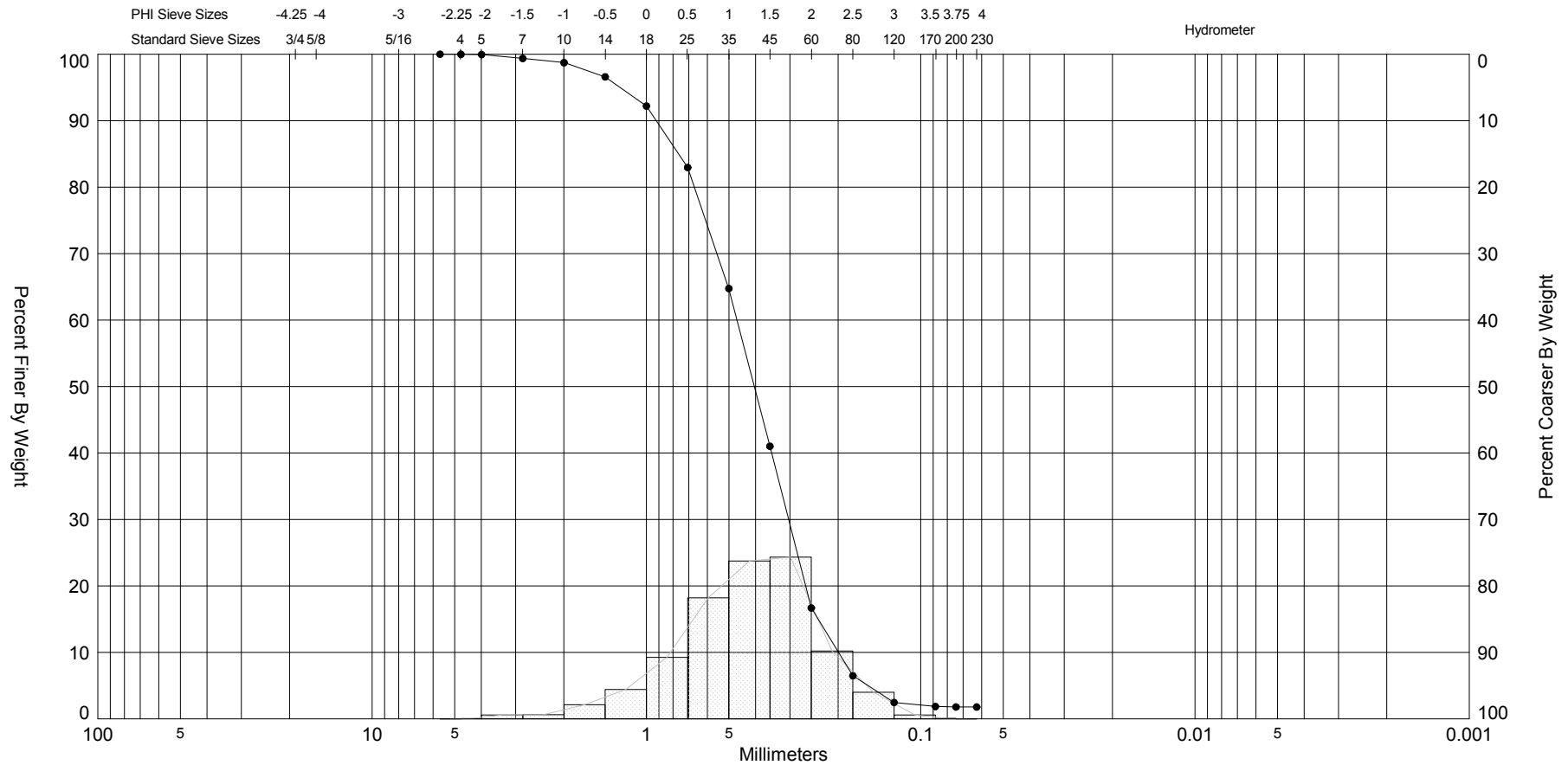

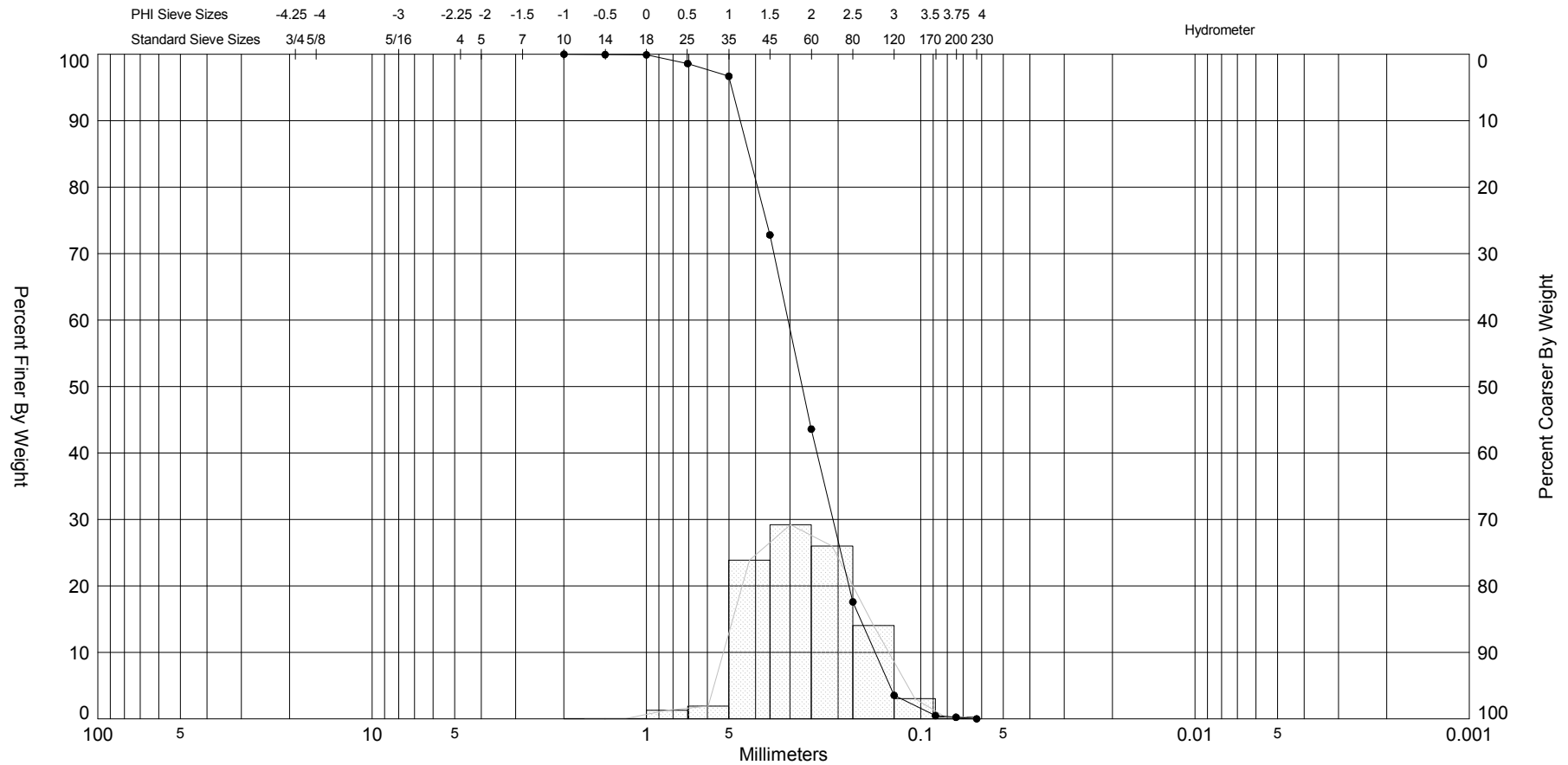


SIEVE ANALYSIS SARASOTA\_ALL\_VC\_GINT\_FDEP.GPJ FL DEP ROSS.GDT 11/22/13




Gravel		Sand			Silt and Clay
Coarse	Fine	Coarse	Medium	Fine	

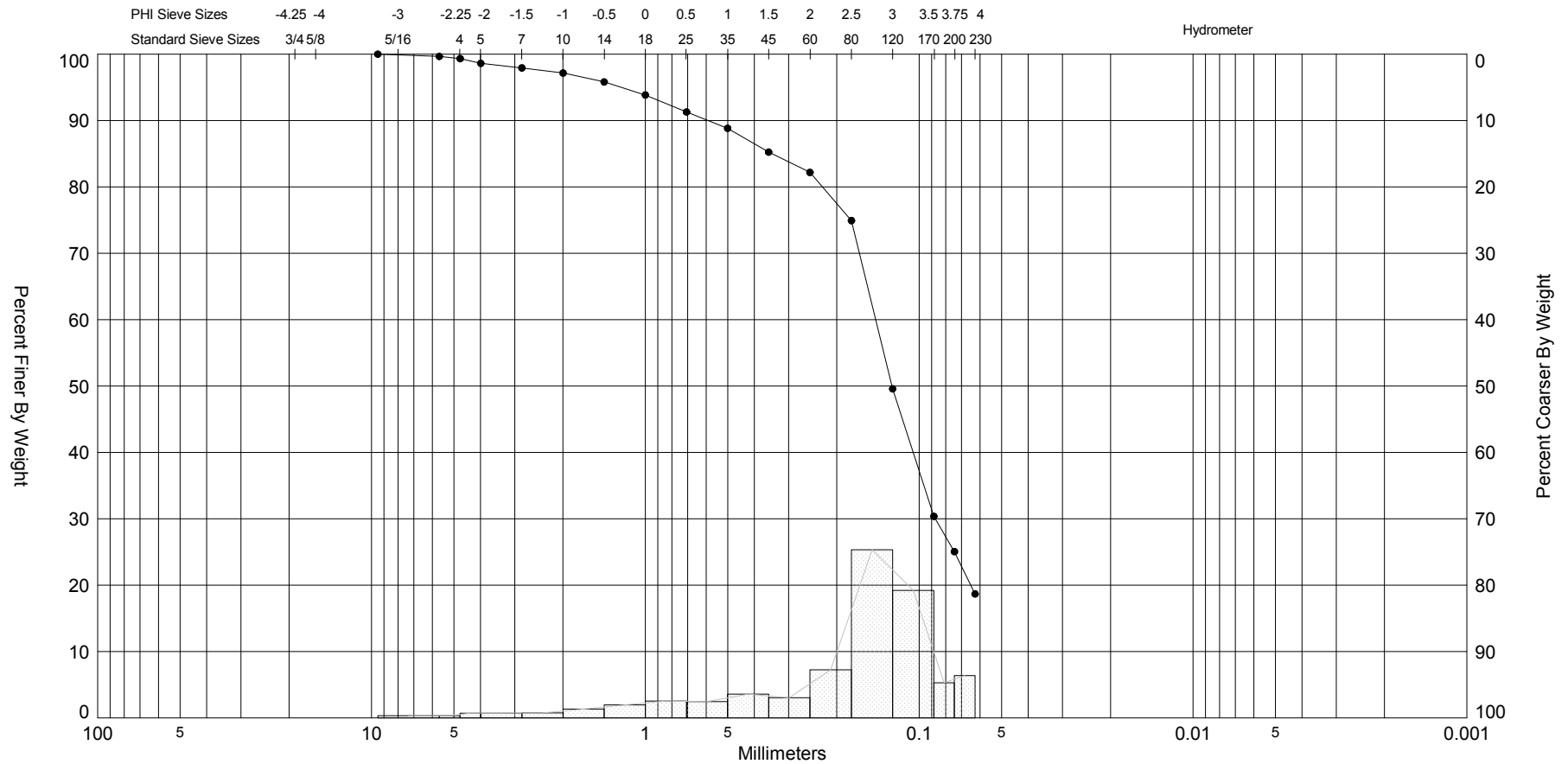
Sample	Symbol	Elev. (ft)	USCS	% Fines	% Organics	% Carbonates	Median	Mean	Skew	Kurt	Sort	Sample Information	
VB-SCV10-72 #2	—•—	-45.7	SP	#230 - 1.78		75.20	1.31	1.22	-0.54	3.71	0.84	Project Name:	Sarasota SPP
Comments:												Analysis Date:	09-14-10
Depths and elevations based on measured values												Analyzed By:	
						US Army Corps of Engineers 701 San Marco Blvd. Jacksonville, Florida 32207 Phone (904) 396-7121						Easting (X, ft):	490,018.616
												Northing (Y, ft):	937,378.341
												Horizontal System:	NAD83
												Vertical System:	NAVD88




Gravel		Sand			Silt and Clay
Coarse	Fine	Coarse	Medium	Fine	

Sample	Symbol	Elev. (ft)	USCS	% Fines	% Organics	% Carbonates	Median	Mean	Skew	Kurt	Sort	Sample Information	
VB-SCV10-72 #2.001	—●—	-45.7	SP	#230 - 0.00			1.89	1.91	0.08	3.08	0.62	Project Name:	Sarasota SPP
Comments:												Analysis Date:	10-08-10
Depths and elevations based on measured values												Analyzed By:	
						US Army Corps of Engineers 701 San Marco Blvd. Jacksonville, Florida 32207 Phone (904) 396-7121						Easting (X, ft):	490,018.616
												Northing (Y, ft):	937,378.341
												Horizontal System:	NAD83
												Vertical System:	NAVD88

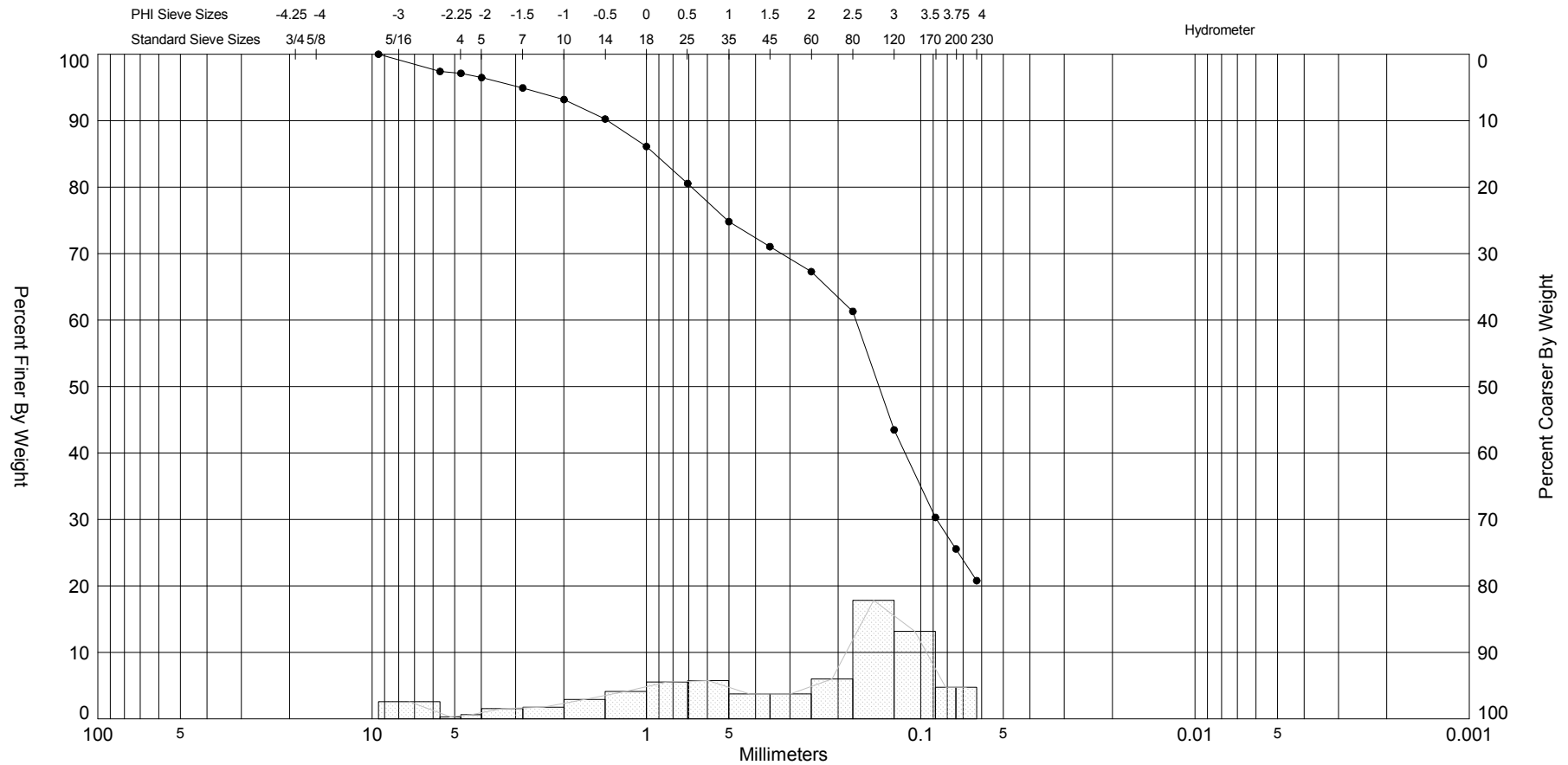
SIEVE ANALYSIS SARASOTA\_ALL\_VC\_GINT\_FDEP.GPJ FL DEP ROSS.GDT 11/22/13




Gravel		Sand			Silt and Clay
Coarse	Fine	Coarse	Medium	Fine	

Sample	Symbol	Elev. (ft)	USCS	% Fines	% Organics	% Carbonates	Median	Mean	Skew	Kurt	Sort	Sample Information	
VB-SCV10-72 #5	—●—	-48.7	SM	#230 - 18.68			2.99	2.43	-1.72	5.76	1.33	Project Name:	Sarasota SPP
Comments:												Analysis Date:	09-14-10
Depths and elevations based on measured values												Analyzed By:	
						US Army Corps of Engineers 701 San Marco Blvd. Jacksonville, Florida 32207 Phone (904) 396-7121						Easting (X, ft):	490,018.616
												Northing (Y, ft):	937,378.341
												Horizontal System:	NAD83
												Vertical System:	NAVD88

SIEVE ANALYSIS SARASOTA\_ALL\_VC\_GINT\_FDEP.GPJ FL DEP ROSS.GDT 11/22/13



Gravel		Sand			Silt and Clay
Coarse	Fine	Coarse	Medium	Fine	

Sample	Symbol	Elev. (ft)	USCS	% Fines	% Organics	% Carbonates	Median	Mean	Skew	Kurt	Sort	Sample Information	
VB-SCV10-72 #7	—●—	-50.7	SM	#230 - 20.80			2.82	1.77	-0.94	2.98	1.76	Project Name:	Sarasota SPP
Comments:												Analysis Date:	09-14-10
Depths and elevations based on measured values												Analyzed By:	
						US Army Corps of Engineers 701 San Marco Blvd. Jacksonville, Florida 32207 Phone (904) 396-7121						Easting (X, ft):	490,018.616
												Northing (Y, ft):	937,378.341
												Horizontal System:	NAD83
												Vertical System:	NAVD88