
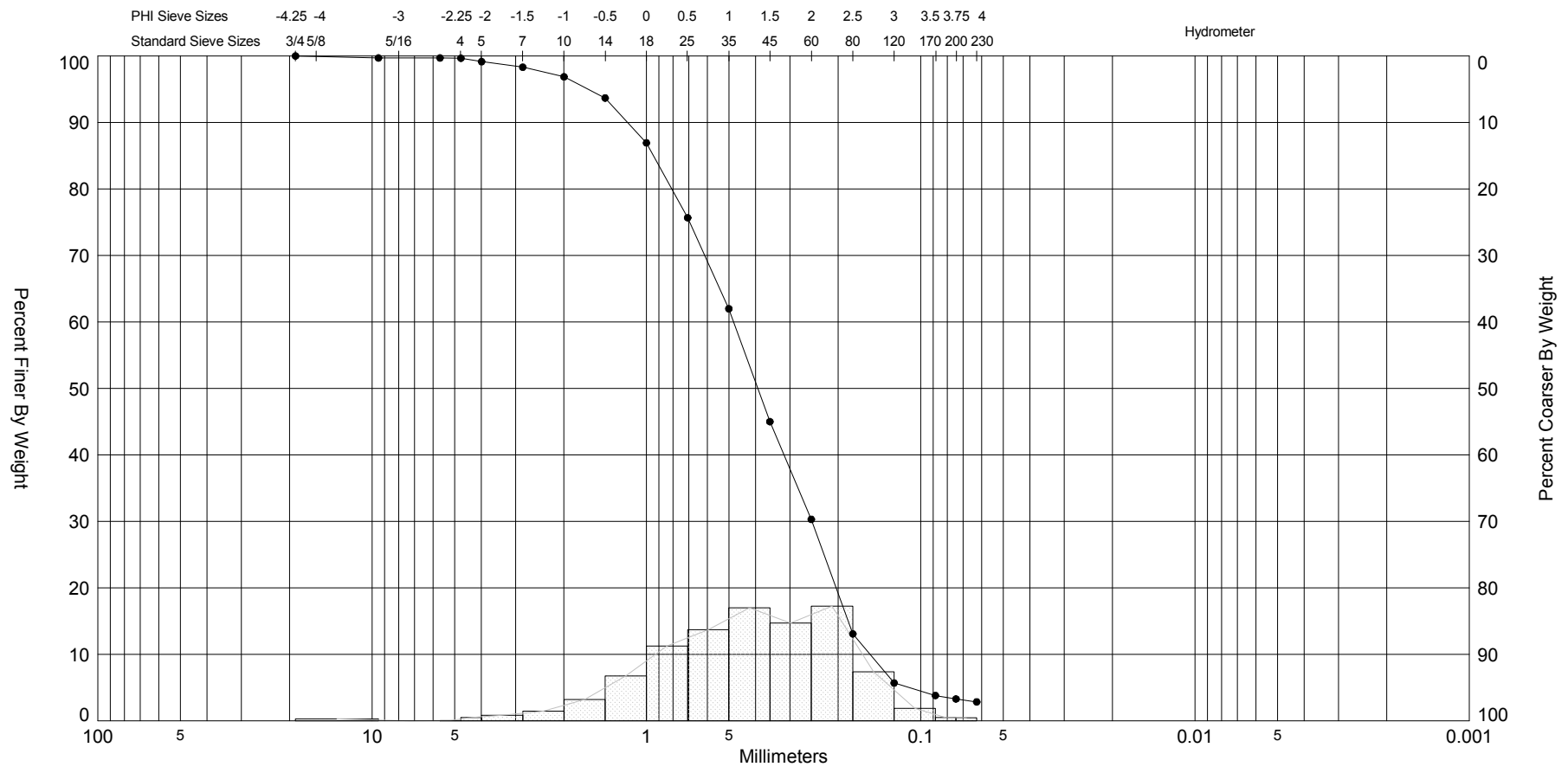



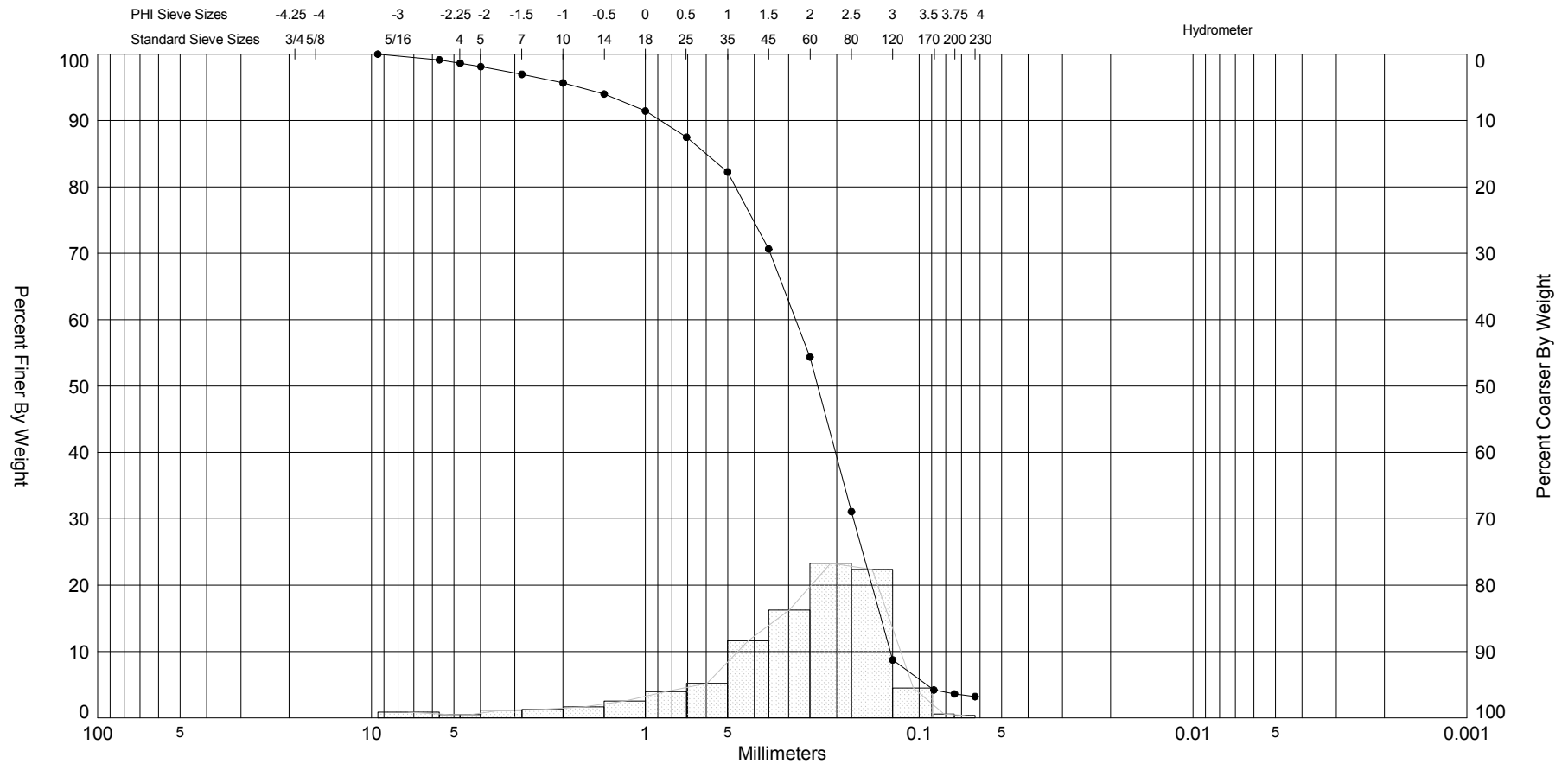
Sample	Symbol	Elev. (ft)	USCS	% Fines	% Organics	% Carbonates	Median	Mean	Skew	Kurt	Sort	Sample Information	
VB-SCV10-55 #2	—●—	-37.1	SW	#230 - 0.43		71.00	1.08	0.86	-1.3	5.96	1.22	Project Name:	Sarasota SPP
Comments:												Analysis Date:	05-16-10
Depths and elevations based on measured values												Analyzed By:	
						US Army Corps of Engineers 701 San Marco Blvd. Jacksonville, Florida 32207 Phone (904) 396-7121						Easting (X, ft):	495,133.184
												Northing (Y, ft):	943,858.936
												Horizontal System:	NAD83
												Vertical System:	NAVD88




Gravel		Sand			Silt and Clay
Coarse	Fine	Coarse	Medium	Fine	

Sample	Symbol	Elev. (ft)	USCS	% Fines	% Organics	% Carbonates	Median	Mean	Skew	Kurt	Sort	Sample Information	
VB-SCV10-55 #6	—●—	-41.1	SW	#230 - 2.85			1.35	1.22	-0.59	3.77	1.13	Project Name:	Sarasota SPP
Comments:												Analysis Date:	05-16-10
Depths and elevations based on measured values												Analyzed By:	
						US Army Corps of Engineers						Easting (X, ft):	495,133.184
						701 San Marco Blvd.						Northing (Y, ft):	943,858.936
						Jacksonville, Florida 32207						Horizontal System:	NAD83
						Phone (904) 396-7121						Vertical System:	NAVD88

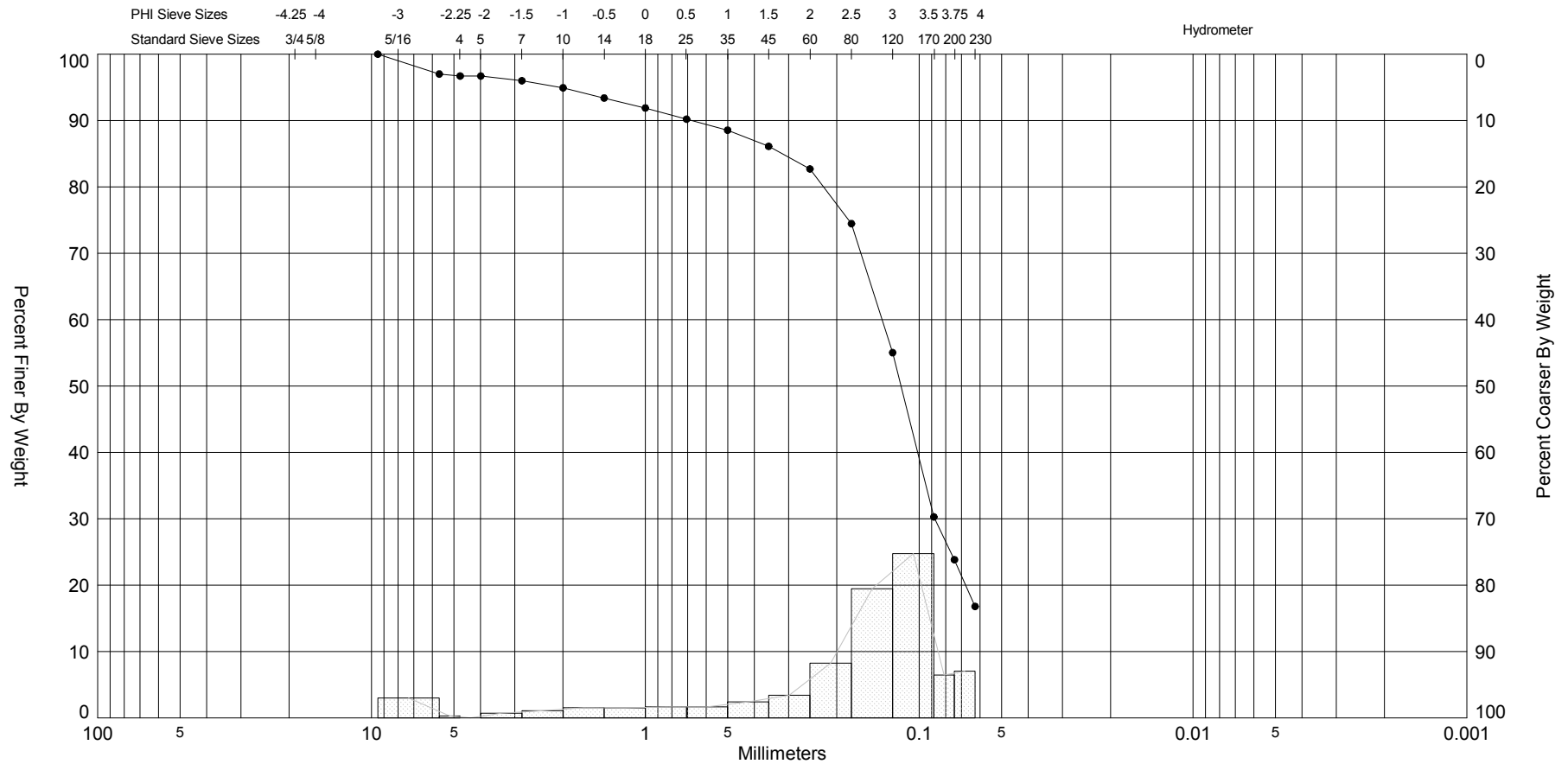
SIEVE ANALYSIS SARASOTA_ALL_VC_GINT_FDEP.GPJ FL DEP ROSS.GDT 11/22/13




Gravel		Sand			Silt and Clay	
Coarse	Fine	Coarse	Medium	Fine		

Sample	Symbol	Elev. (ft)	USCS	% Fines	% Organics	% Carbonates	Median	Mean	Skew	Kurt	Sort	Sample Information	
VB-SCV10-55 #9	—●—	-44.1	SW	#230 - 3.22			2.09	1.75	-1.5	5.55	1.2	Project Name:	Sarasota SPP
Comments:												Analysis Date:	05-16-10
Depths and elevations based on measured values												Analyzed By:	
						US Army Corps of Engineers						Easting (X, ft):	495,133.184
						701 San Marco Blvd.						Northing (Y, ft):	943,858.936
						Jacksonville, Florida 32207						Horizontal System:	NAD83
						Phone (904) 396-7121						Vertical System:	NAVD88

SIEVE ANALYSIS SARASOTA_ALL_VC_GINT_FDEP.GPJ FL DEP ROSS.GDT 11/22/13



Gravel		Sand			Silt and Clay	
Coarse	Fine	Coarse	Medium	Fine		

Sample	Symbol	Elev. (ft)	USCS	% Fines	% Organics	% Carbonates	Median	Mean	Skew	Kurt	Sort	Sample Information	
VB-SCV10-55 #12	—●—	-47.1	SM	#230 - 16.80			3.1	2.41	-1.97	6.41	1.57	Project Name:	Sarasota SPP
Comments:												Analysis Date:	05-16-10
Depths and elevations based on measured values												Analyzed By:	
						US Army Corps of Engineers 701 San Marco Blvd. Jacksonville, Florida 32207 Phone (904) 396-7121						Easting (X, ft):	495,133.184
												Northing (Y, ft):	943,858.936
												Horizontal System:	NAD83
												Vertical System:	NAVD88