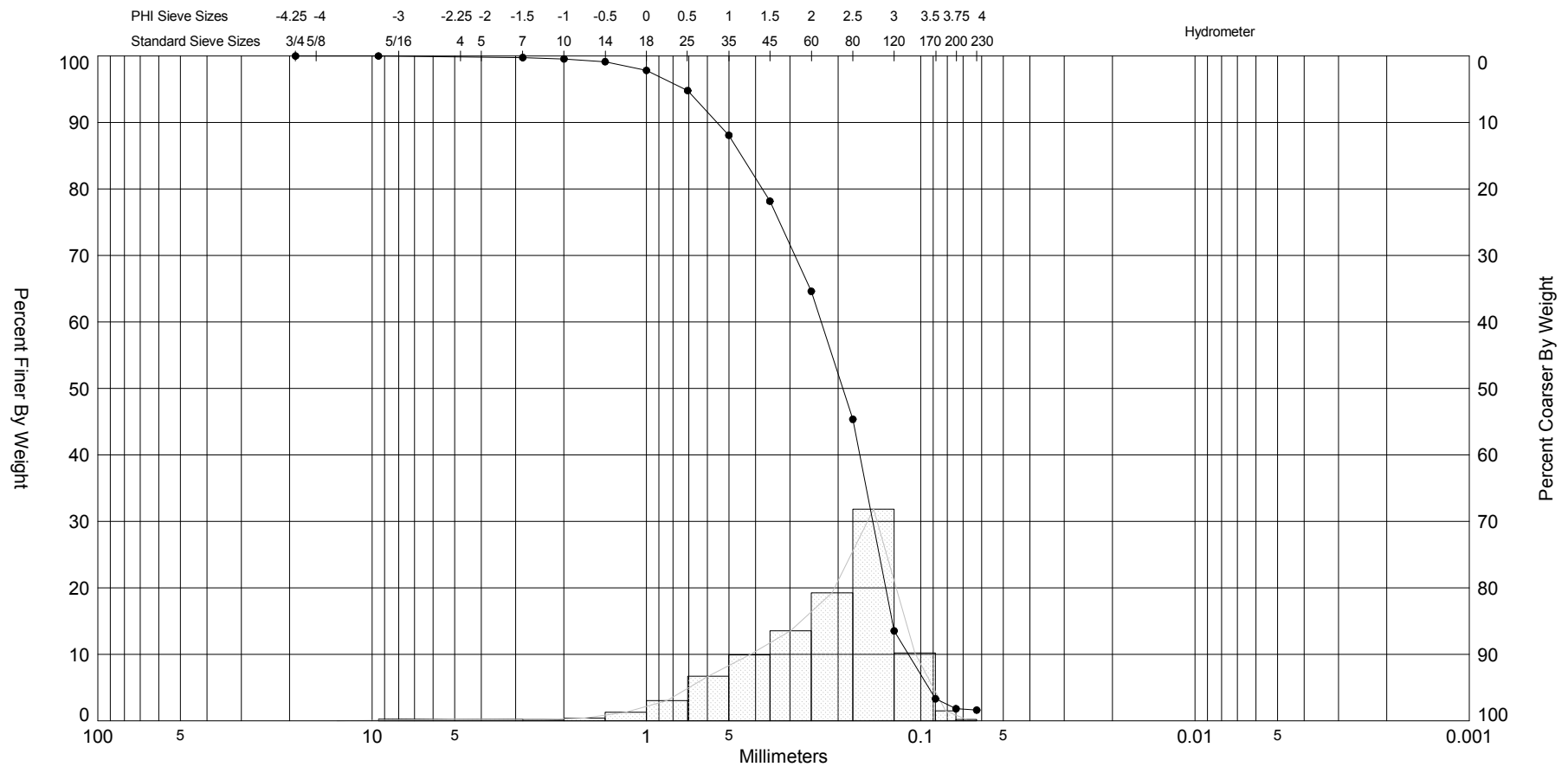



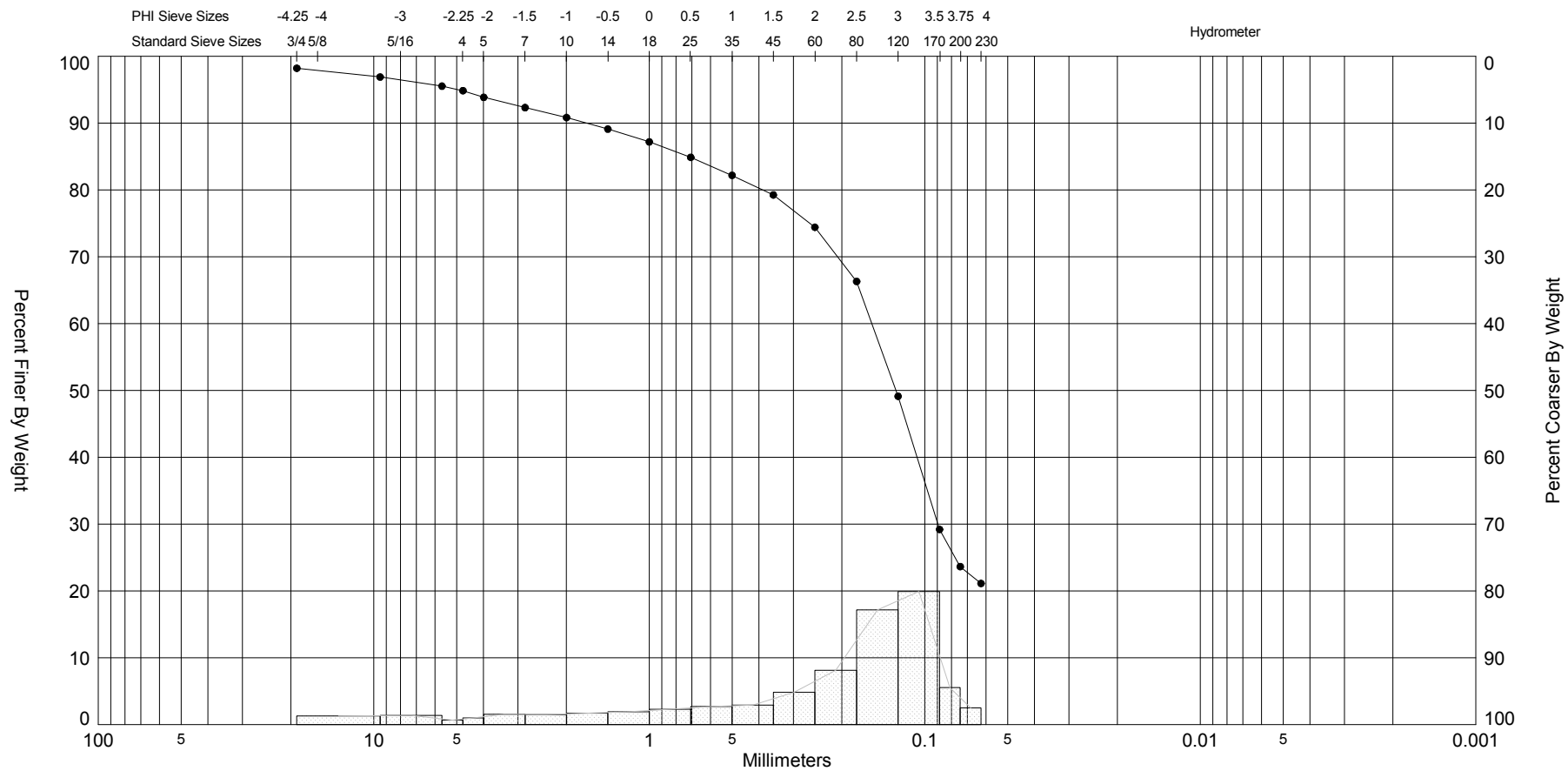
SIEVE ANALYSIS SARASOTA_ALL_VC_GINT_FDEP.GPJ FL DEP ROSS.GDT 8/1/13




Gravel		Sand			Silt and Clay
Coarse	Fine	Coarse	Medium	Fine	

Sample	Symbol	Elev. (ft)	USCS	% Fines	% Organics	% Carbonates	Median	Mean	Skew	Kurt	Sort	Sample Information	
VB-SASP06-8P-12 #3	—●—	-40.2	SW	#230 - 1.62			2.38	2.14	-1.06	4.51	0.91	Project Name:	Sarasota SPP
Comments:												Analysis Date:	08-13-07
Depths and elevations based on measured values												Analyzed By:	
						US Army Corps of Engineers 701 San Marco Blvd. Jacksonville, Florida 32207 Phone (904) 396-7121						Easting (X, ft):	494,706
												Northing (Y, ft):	943,744
												Horizontal System:	NAD83
												Vertical System:	NAVD88

SIEVE ANALYSIS SARASOTA, ALL_VC_GINT_FDEP.GPJ FL DEP ROSS.GDT 8/1/13



Gravel		Sand			Silt and Clay
Coarse	Fine	Coarse	Medium	Fine	

Sample	Symbol	Elev. (ft)	USCS	% Fines	% Organics	% Carbonates	Median	Mean	Skew	Kurt	Sort	Sample Information	
VB-SASP06-8P-12 #1	—●—	-42.2	SM	#230 - 21.12			2.97	1.87	-1.29	4.17	1.76	Project Name:	Sarasota SPP
Comments:												Analysis Date:	12-06-10
Depths and elevations based on measured values												Analyzed By:	
						US Army Corps of Engineers 701 San Marco Blvd. Jacksonville, Florida 32207 Phone (904) 396-7121						Easting (X, ft):	494,706
												Northing (Y, ft):	943,744
												Horizontal System:	NAD83
												Vertical System:	NAVD88