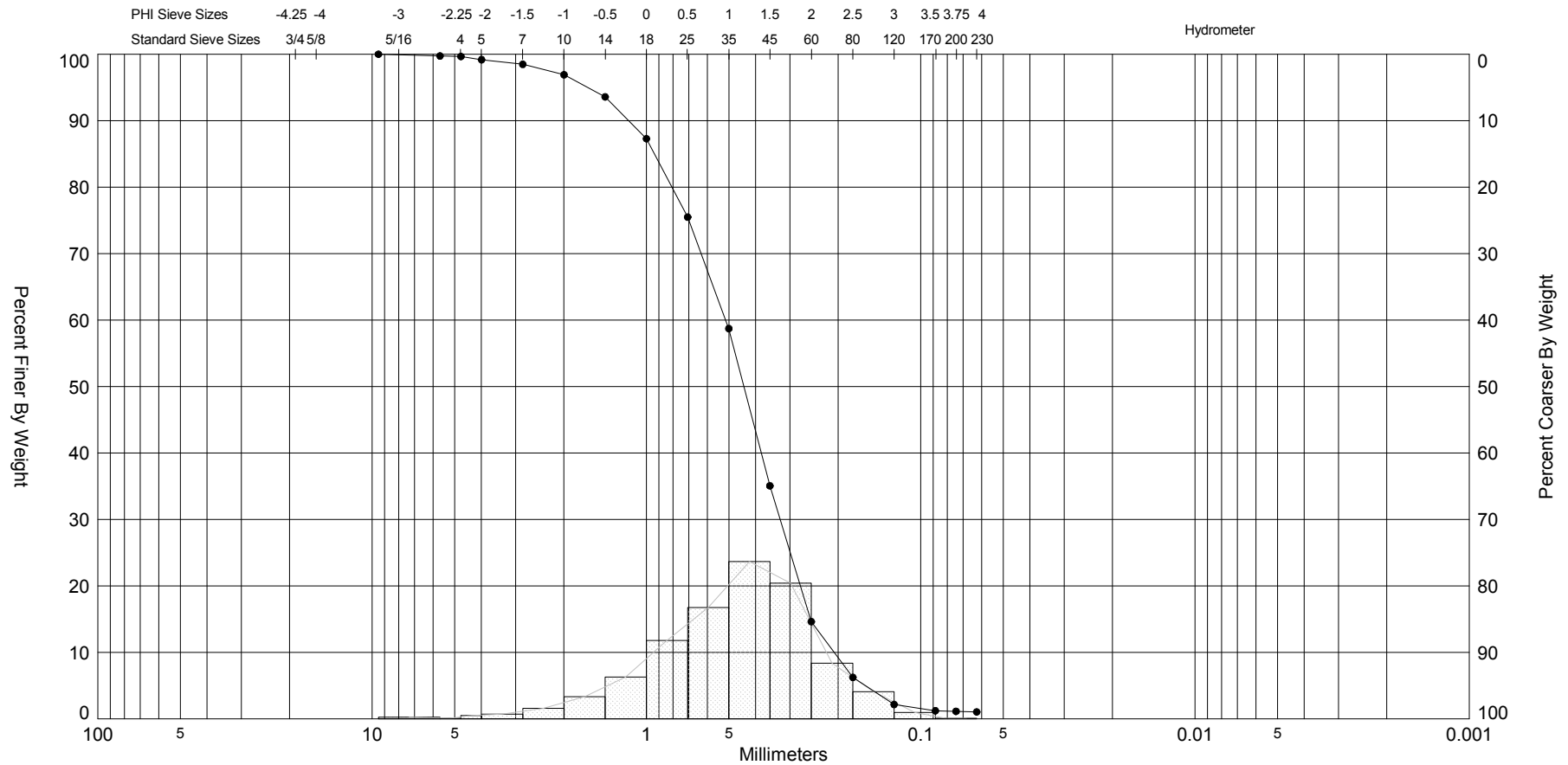

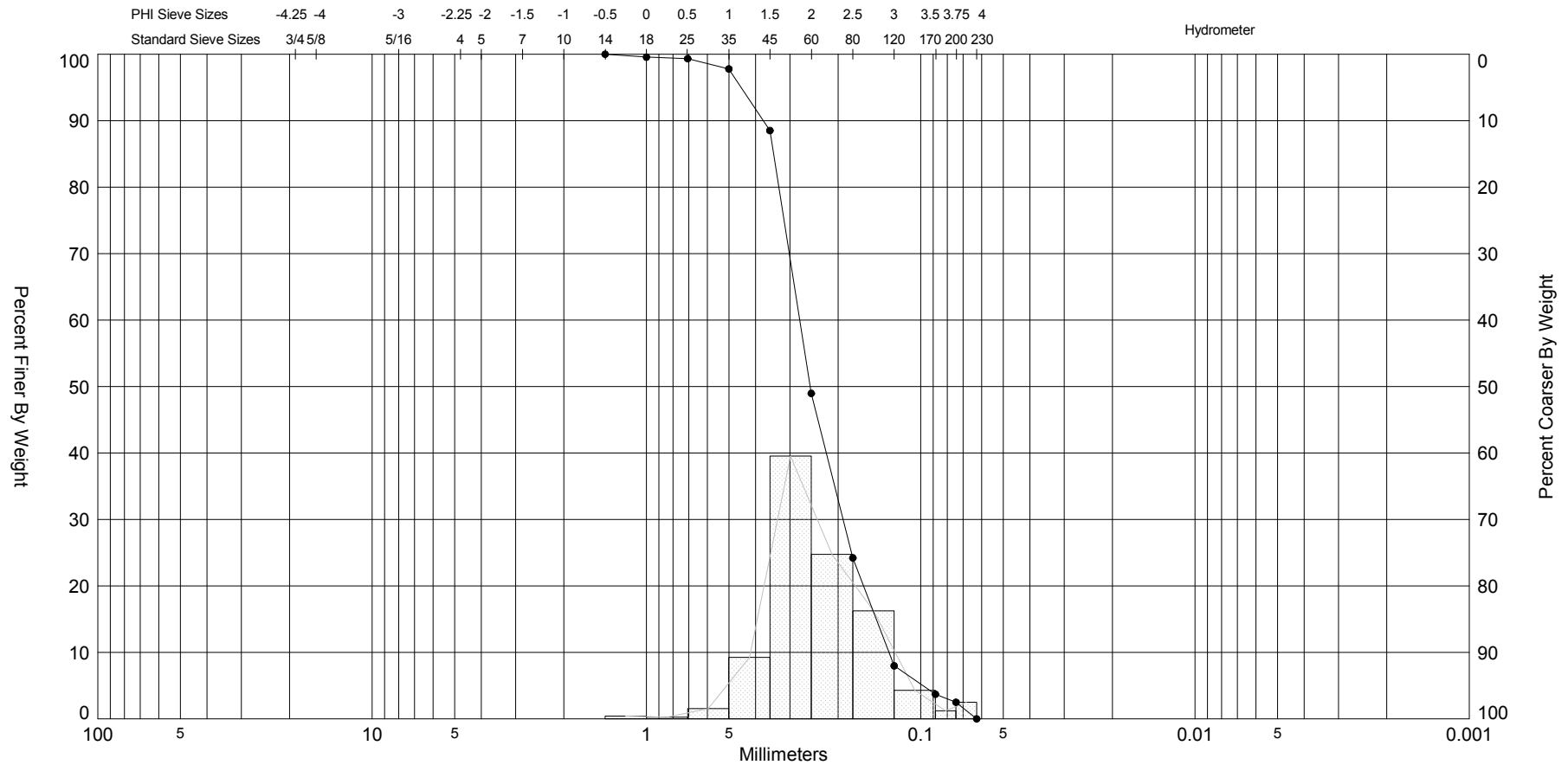


SIEVE ANALYSIS SARASOTA_ALL_VC_GINT_FDEP.GPJ FL DEP ROSS.GDT 11/22/13




Gravel		Sand			Silt and Clay
Coarse	Fine	Coarse	Medium	Fine	

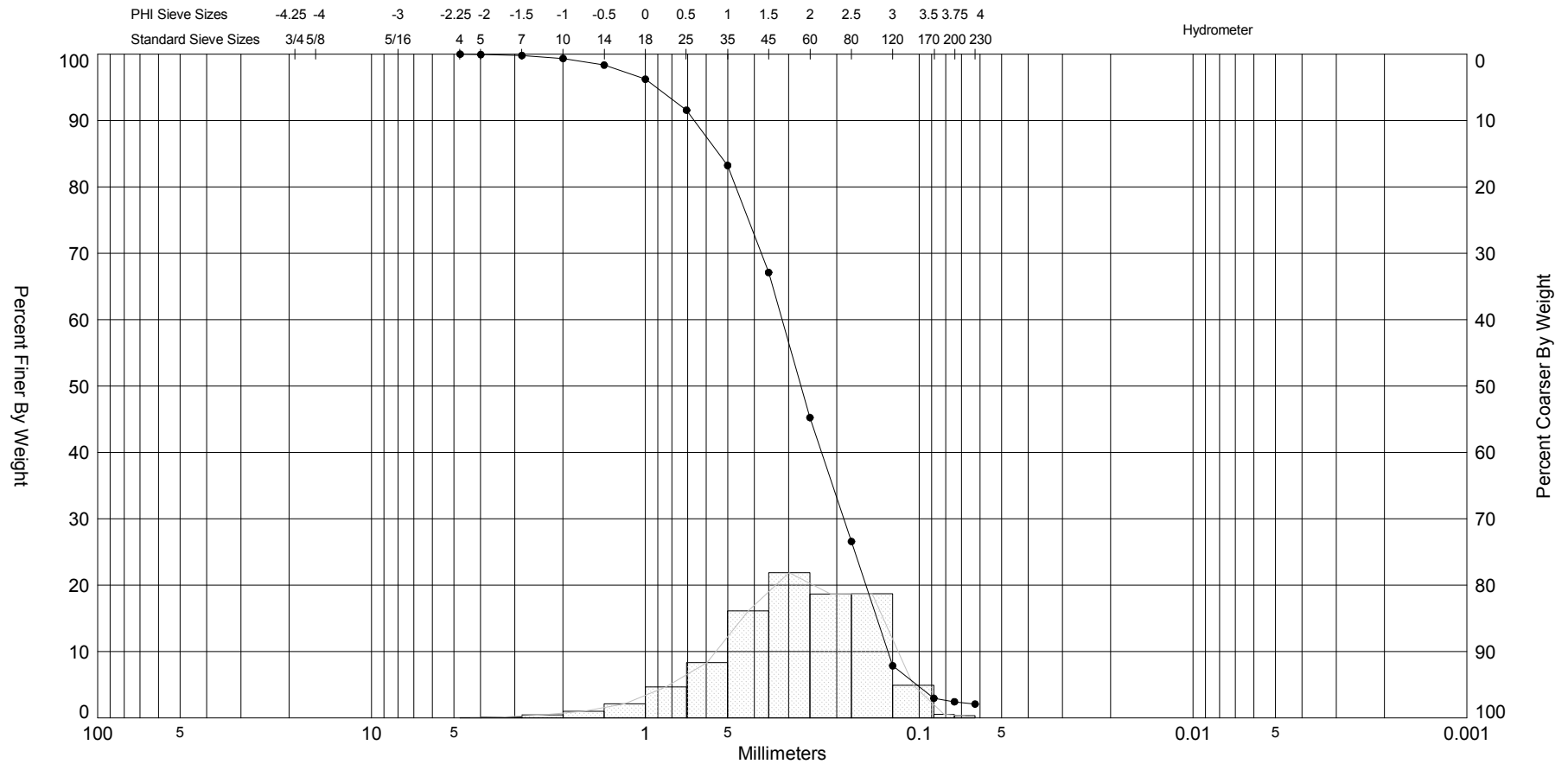
Sample	Symbol	Elev. (ft)	USCS	% Fines	% Organics	% Carbonates	Median	Mean	Skew	Kurt	Sort	Sample Information	
VB-SCV10-64 #2	—●—	-40.0	SW	#230 - 1.04		76.80	1.18	1.06	-0.62	3.95	0.98	Project Name:	Sarasota SPP
Comments:												Analysis Date:	09-09-10
Depths and elevations based on measured values												Analyzed By:	
						US Army Corps of Engineers 701 San Marco Blvd. Jacksonville, Florida 32207 Phone (904) 396-7121						Easting (X, ft):	489,455.824
												Northing (Y, ft):	944,608.542
												Horizontal System:	NAD83
												Vertical System:	NAVD88




Gravel		Sand			Silt and Clay
Coarse	Fine	Coarse	Medium	Fine	

Sample	Symbol	Elev. (ft)	USCS	% Fines	% Organics	% Carbonates	Median	Mean	Skew	Kurt	Sort	Sample Information	
VB-SCV10-64 #2.001	—●—	-40.0	SP	#230 - 0.00			1.98	2.1	0.41	3.98	0.64	Project Name:	Sarasota SPP
Comments:												Analysis Date:	10-08-10
Depths and elevations based on measured values												Analyzed By:	
						US Army Corps of Engineers						Easting (X, ft):	489,455.824
						701 San Marco Blvd.						Northing (Y, ft):	944,608.542
						Jacksonville, Florida 32207						Horizontal System:	NAD83
						Phone (904) 396-7121						Vertical System:	NAVD88

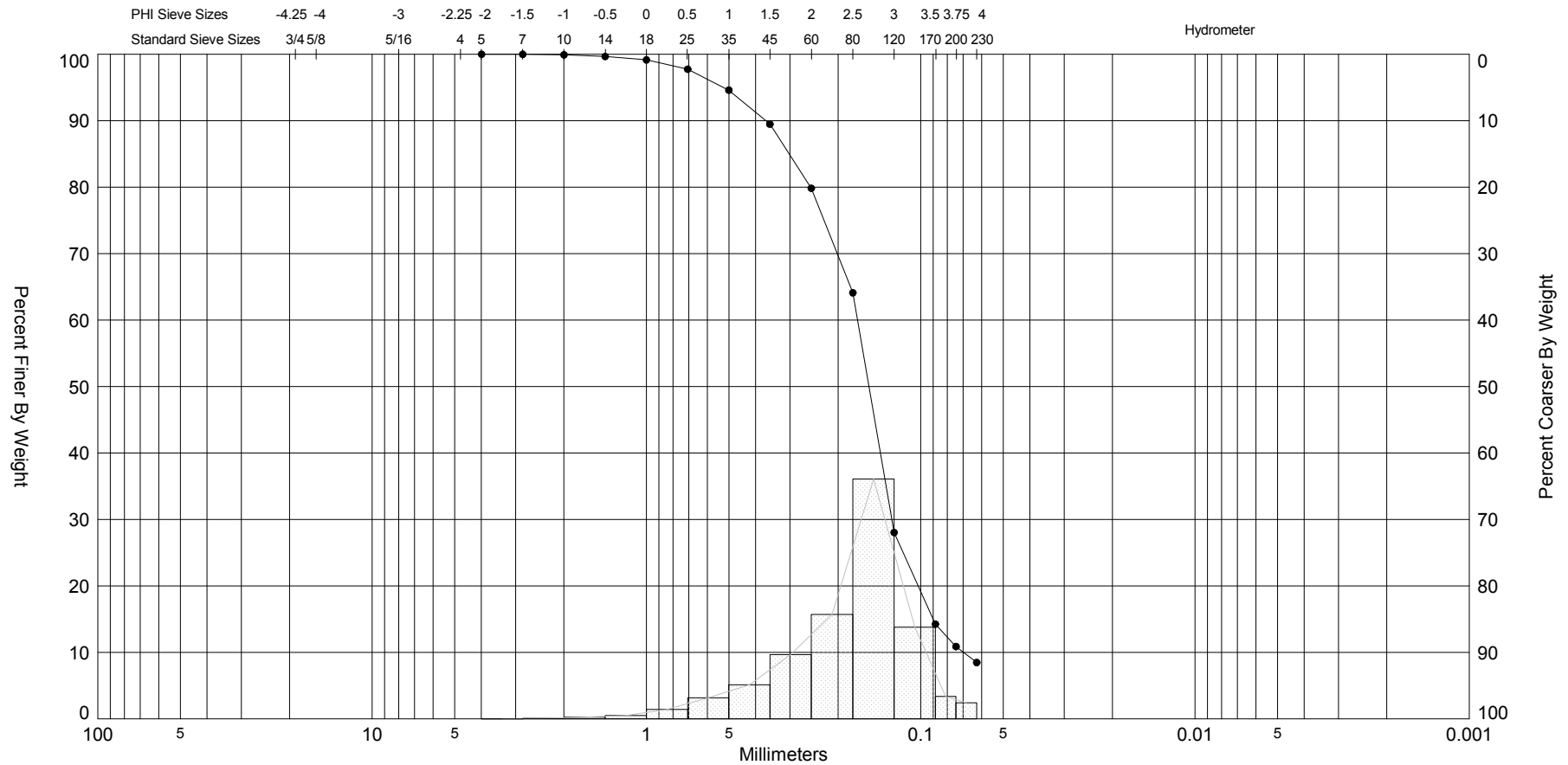
SIEVE ANALYSIS SARASOTA_ALL_VC_GINT_FDEP.GPJ FL DEP ROSS.GDT 11/22/13




Gravel		Sand			Silt and Clay	
Coarse	Fine	Coarse	Medium	Fine		

Sample	Symbol	Elev. (ft)	USCS	% Fines	% Organics	% Carbonates	Median	Mean	Skew	Kurt	Sort	Sample Information	
VB-SCV10-64 #5	—●—	-43.0	SW	#230 - 2.09			1.89	1.8	-0.64	3.55	0.91	Project Name:	Sarasota SPP
Comments:												Analysis Date:	09-09-10
Depths and elevations based on measured values												Analyzed By:	
						US Army Corps of Engineers 701 San Marco Blvd. Jacksonville, Florida 32207 Phone (904) 396-7121						Easting (X, ft):	489,455.824
												Northing (Y, ft):	944,608.542
												Horizontal System:	NAD83
												Vertical System:	NAVD88

SIEVE ANALYSIS SARASOTA_ALL_VC_GINT_FDEP.GPJ FL DEP ROSS.GDT 11/22/13



Gravel		Sand			Silt and Clay	
Coarse	Fine	Coarse	Medium	Fine		

Sample	Symbol	Elev. (ft)	USCS	% Fines	% Organics	% Carbonates	Median	Mean	Skew	Kurt	Sort	Sample Information	
VB-SCV10-64 #7	—●—	-45.0	SP-SM	#230 - 8.48			2.7	2.47	-1.07	4.65	0.79	Project Name:	Sarasota SPP
Comments:												Analysis Date:	09-09-10
Depths and elevations based on measured values												Analyzed By:	
						US Army Corps of Engineers 701 San Marco Blvd. Jacksonville, Florida 32207 Phone (904) 396-7121						Easting (X, ft):	489,455.824
												Northing (Y, ft):	944,608.542
												Horizontal System:	NAD83
												Vertical System:	NAVD88