
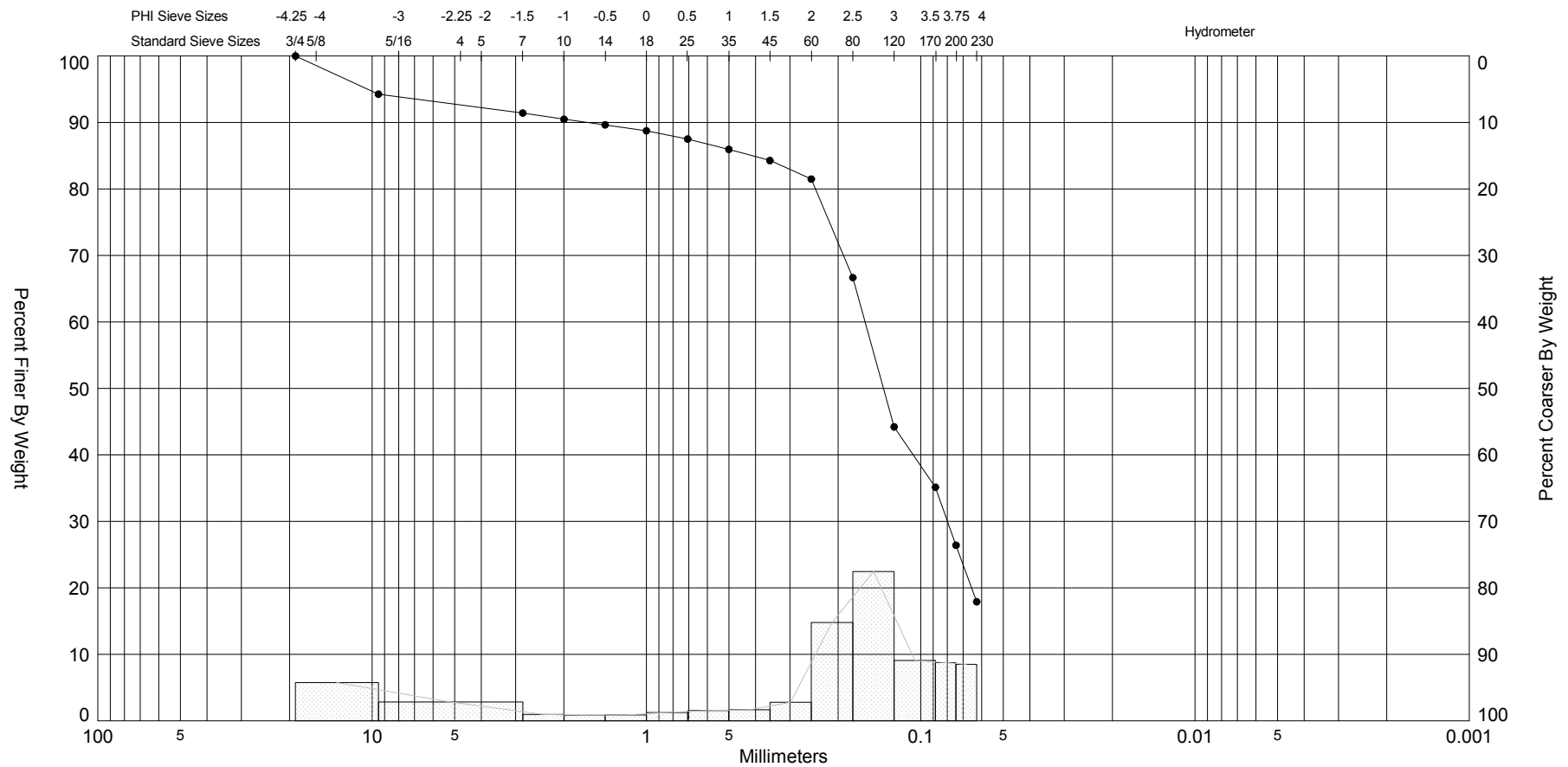



Sample	Symbol	Elev. (ft)	USCS	% Fines	% Organics	% Carbonates	Median	Mean	Skew	Kurt	Sort	Sample Information	
VB-SASP06-80-02 #0	—●—	-37.4	SW	#230 - 1.20		89.00	1.27	0.93	-1.39	4.98	1.53	Project Name:	Sarasota SPP
Comments:												Analysis Date:	11-21-07
Depths and elevations based on measured values												Analyzed By:	
						US Army Corps of Engineers 701 San Marco Blvd. Jacksonville, Florida 32207 Phone (904) 396-7121						Easting (X, ft):	492,754
												Northing (Y, ft):	951,406
												Horizontal System:	NAD83
												Vertical System:	NAVD88

SIEVE ANALYSIS SARASOTA_ALL_VC_GINT_FDEP.GPJ FL DEP ROSS.GDT 8/1/13



Gravel		Sand			Silt and Clay
Coarse	Fine	Coarse	Medium	Fine	

Sample	Symbol	Elev. (ft)	USCS	% Fines	% Organics	% Carbonates	Median	Mean	Skew	Kurt	Sort	Sample Information	
VB-SASP06-80-02 #5	—●—	-42.4	SM	#230 - 17.91			2.87	2.04	-1.8	5.21	2.07	Project Name:	Sarasota SPP
Comments:												Analysis Date:	11-21-07
Depths and elevations based on measured values												Analyzed By:	
						US Army Corps of Engineers 701 San Marco Blvd. Jacksonville, Florida 32207 Phone (904) 396-7121						Easting (X, ft):	492,754
												Northing (Y, ft):	951,406
												Horizontal System:	NAD83
												Vertical System:	NAVD88