
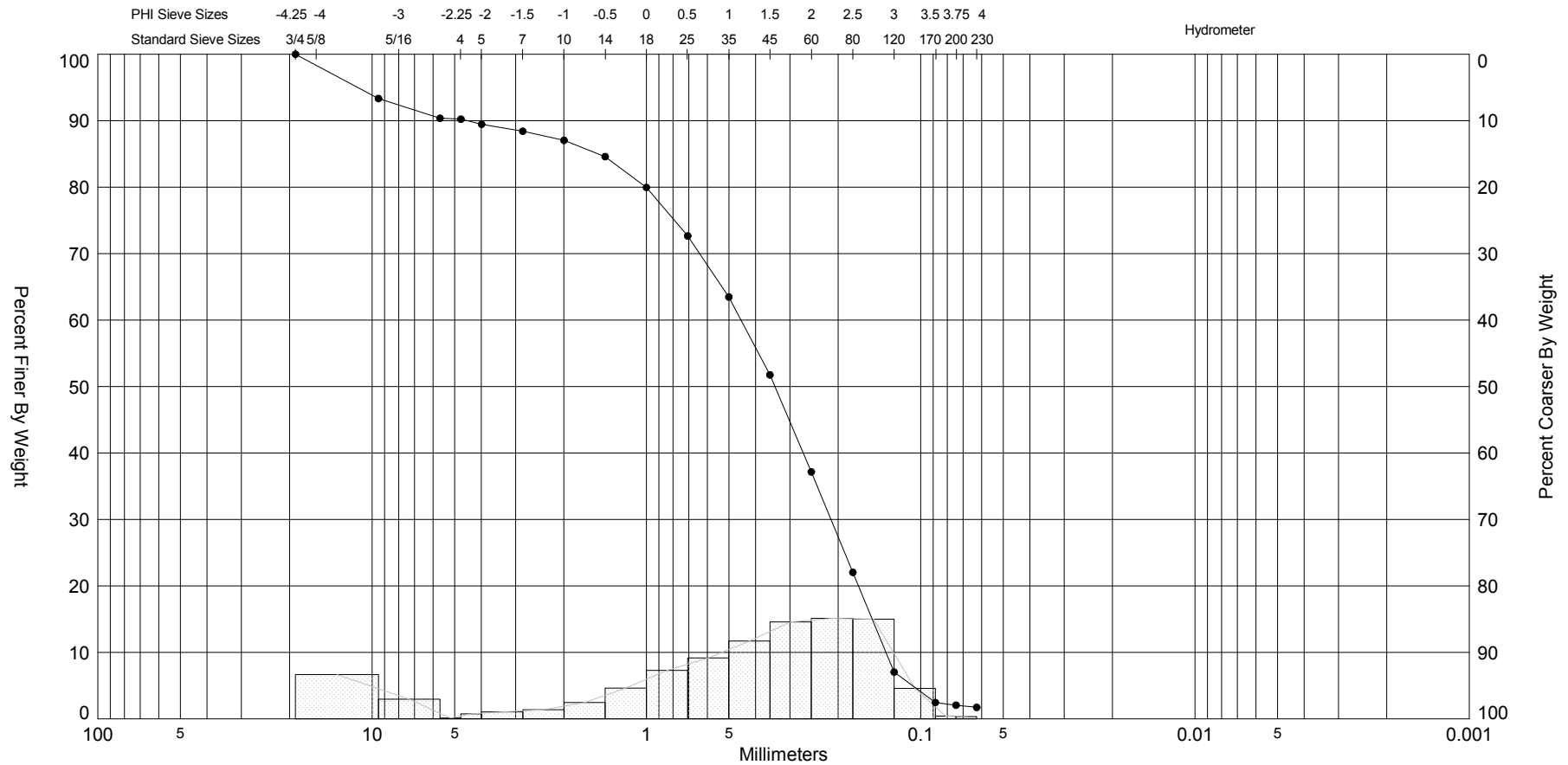



Gravel		Sand			Silt and Clay
Coarse	Fine	Coarse	Medium	Fine	

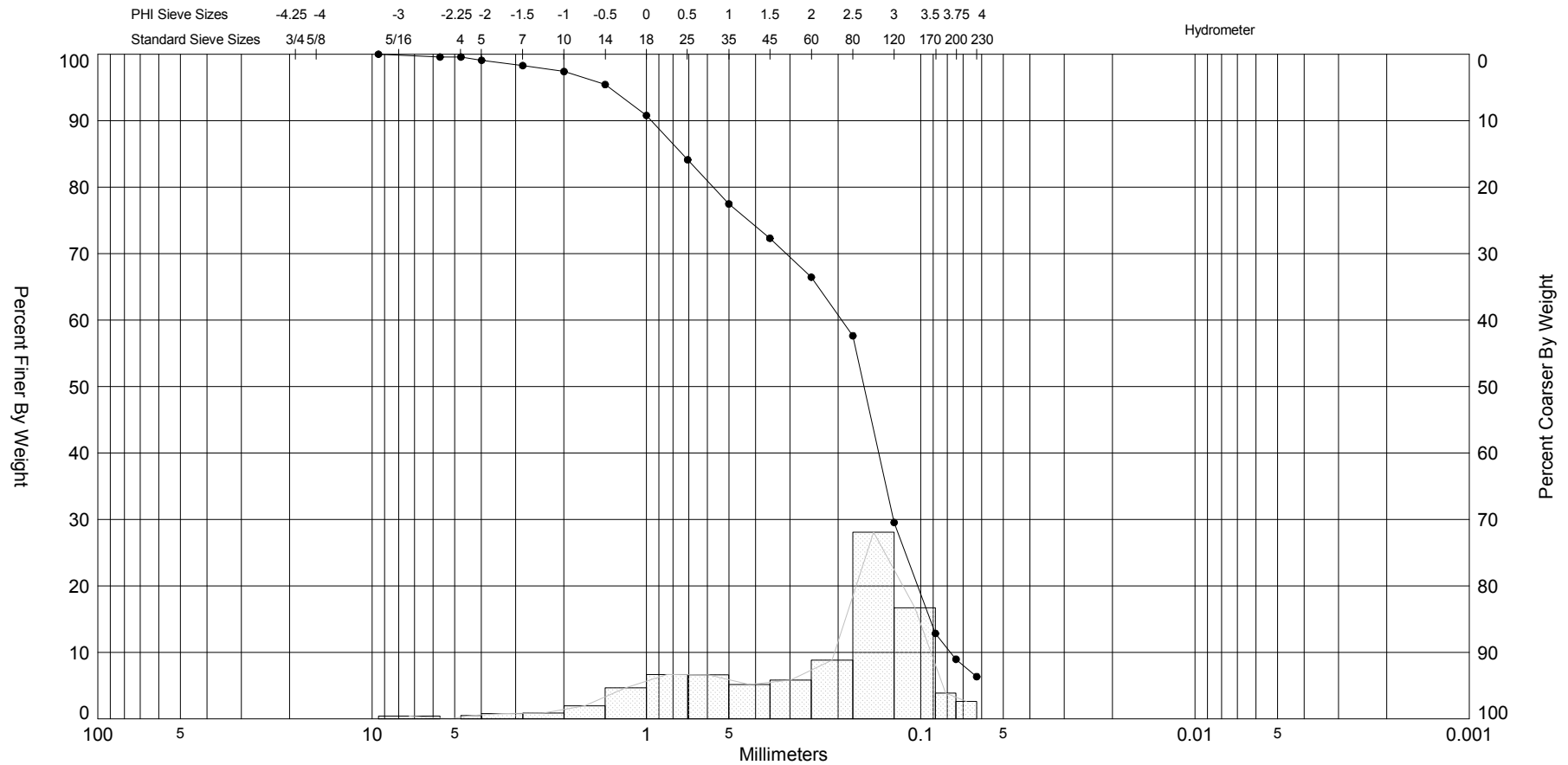
Sample	Symbol	Elev. (ft)	USCS	% Fines	% Organics	% Carbonates	Median	Mean	Skew	Kurt	Sort	Sample Information	
VB-SCV10-50 #2	—●—	-36.9	SW	#230 - 1.15		64.30	1.29	1.17	-0.43	3.08	1.01	Project Name:	Sarasota SPP
Comments:												Analysis Date:	09-15-10
Depths and elevations based on measured values												Analyzed By:	
						US Army Corps of Engineers 701 San Marco Blvd. Jacksonville, Florida 32207 Phone (904) 396-7121						Easting (X, ft):	494,694.837
												Northing (Y, ft):	949,792.036
												Horizontal System:	NAD83
												Vertical System:	NAVD88

SIEVE ANALYSIS SARASOTA\_ALL\_VC\_GINT\_FDEP.GPJ FL DEP ROSS.GDT 11/22/13




Gravel		Sand			Silt and Clay
Coarse	Fine	Coarse	Medium	Fine	

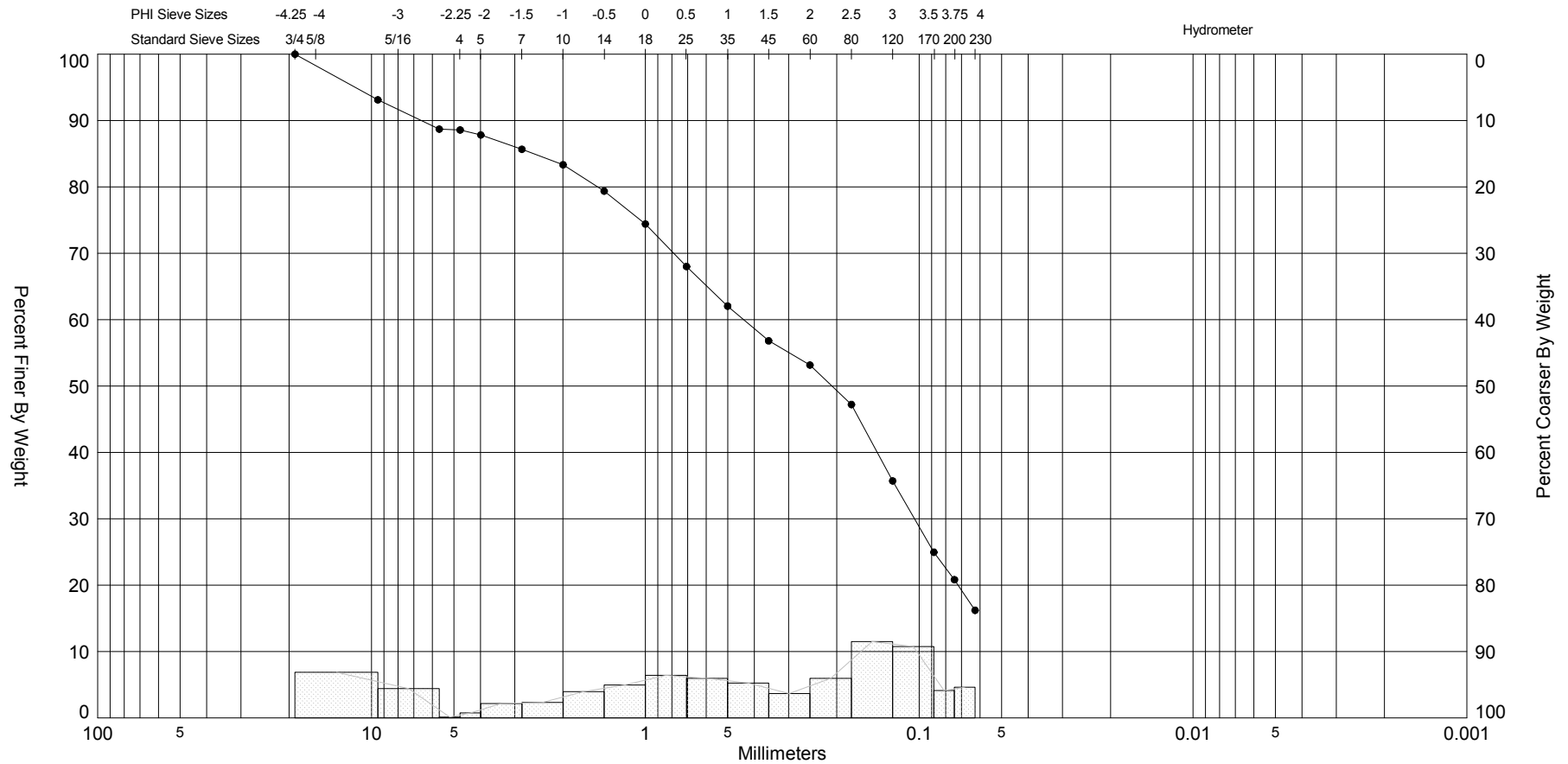
Sample	Symbol	Elev. (ft)	USCS	% Fines	% Organics	% Carbonates	Median	Mean	Skew	Kurt	Sort	Sample Information	
VB-SCV10-50 #6	—●—	-40.9	SW	#230 - 1.73			1.56	1.01	-1.25	3.85	1.87	Project Name:	Sarasota SPP
Comments:												Analysis Date:	09-15-10
Depths and elevations based on measured values												Analyzed By:	
						US Army Corps of Engineers 701 San Marco Blvd. Jacksonville, Florida 32207 Phone (904) 396-7121						Easting (X, ft):	494,694.837
												Northing (Y, ft):	949,792.036
												Horizontal System:	NAD83
												Vertical System:	NAVD88




Gravel		Sand			Silt and Clay
Coarse	Fine	Coarse	Medium	Fine	

Sample	Symbol	Elev. (ft)	USCS	% Fines	% Organics	% Carbonates	Median	Mean	Skew	Kurt	Sort	Sample Information	
VB-SCV10-50 #8	—●—	-42.9	SP-SM	#230 - 6.35			2.64	2.04	-1.04	3.43	1.36	Project Name:	Sarasota SPP
Comments:												Analysis Date:	09-15-10
Depths and elevations based on measured values												Analyzed By:	
						US Army Corps of Engineers 701 San Marco Blvd. Jacksonville, Florida 32207 Phone (904) 396-7121						Easting (X, ft):	494,694.837
												Northing (Y, ft):	949,792.036
												Horizontal System:	NAD83
												Vertical System:	NAVD88

SIEVE ANALYSIS SARASOTA\_ALL\_VC\_GINT\_FDEP.GPJ FL DEP ROSS.GDT 11/22/13



Sample	Symbol	Elev. (ft)	USCS	% Fines	% Organics	% Carbonates	Median	Mean	Skew	Kurt	Sort	Sample Information	
VB-SCV10-50 #10	—●—	-44.9	SM	#230 - 16.22			2.26	0.96	-0.66	2.32	2.32	Project Name:	Sarasota SPP
Comments:												Analysis Date:	09-15-10
Depths and elevations based on measured values												Analyzed By:	
						US Army Corps of Engineers 701 San Marco Blvd. Jacksonville, Florida 32207 Phone (904) 396-7121						Easting (X, ft):	494,694.837
												Northing (Y, ft):	949,792.036
												Horizontal System:	NAD83
												Vertical System:	NAVD88