
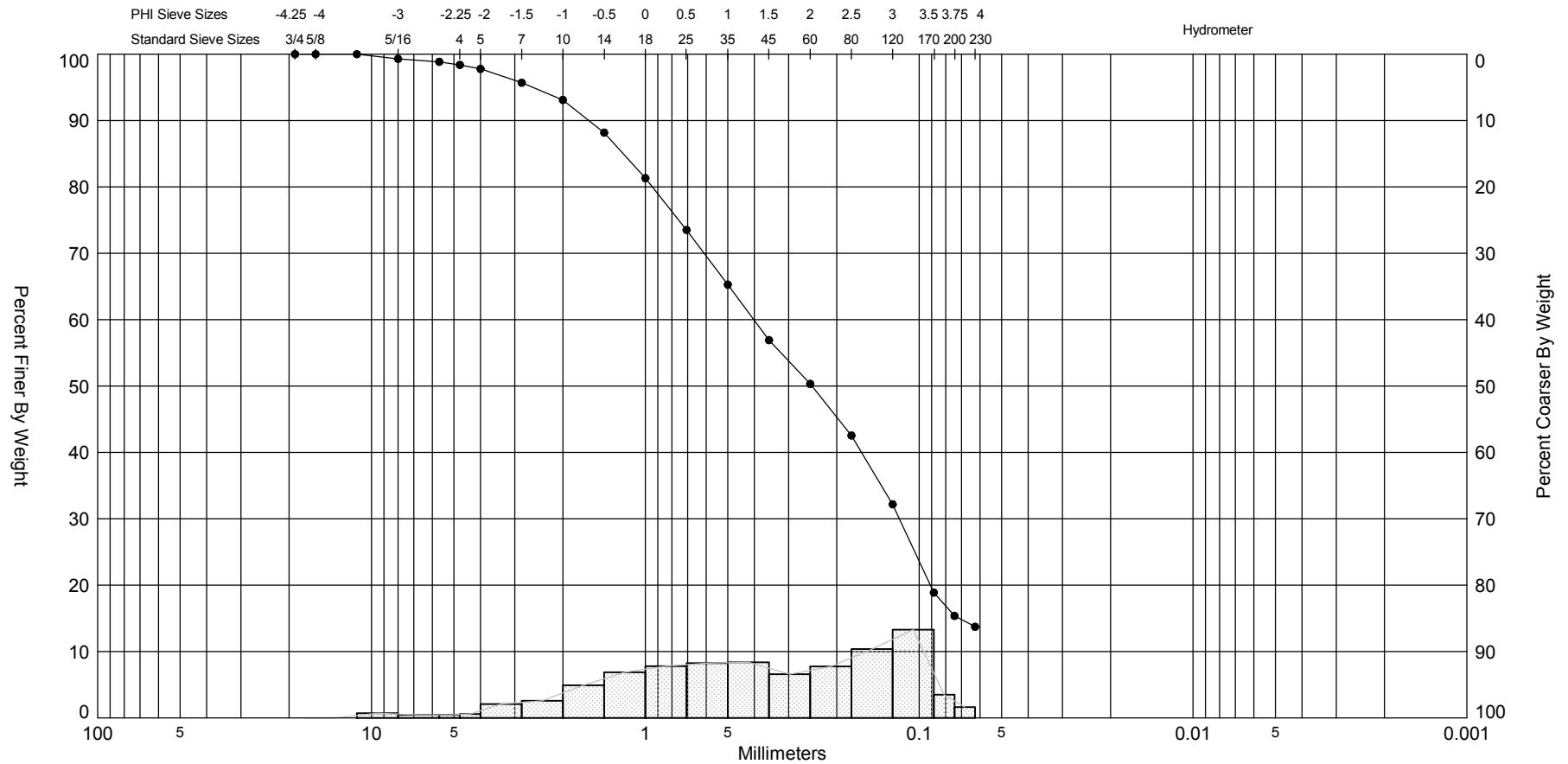



Gravel		Sand			Silt and Clay
Coarse	Fine	Coarse	Medium	Fine	

Sample	Symbol	Elev. (ft)	USCS	% Fines	% Organics	% Carbonates	Median	Mean	Skew	Kurt	Sort	Sample Information	
CH-12-VC-11 #1	—●—	-38.1	SW	#200 - 0.28 #230 - 0.27	1.65	56.93	0.4	0.33	-0.31	2.93	1.18	Project Name:	Charlotte Co
Comments:												Analysis Date:	03-01-13
Depths and elevations based on measured values												Analyzed By:	MB
 <b>COASTAL TECH</b> Coastal Geology & Sediments Laboratory												Easting (X, ft):	529,467.5
												Northing (Y, ft):	907,473
												Horizontal System:	NAD 1983
												Vertical System:	NAVD 88
1333 Gateway Dr., Suite 1004 Melbourne, FL 32901 Phone (321) 751-1135 Fax (321) 751-2343													



Gravel		Sand			Silt and Clay
Coarse	Fine	Coarse	Medium	Fine	

Sample	Symbol	Elev. (ft)	USCS	% Fines	% Organics	% Carbonates	Median	Mean	Skew	Kurt	Sort	Sample Information	
CH-12-VC-11 #2	—●—	-41.1	SM	#200 - 15.37 #230 - 13.73	1.91	41.48	2.02	1.39	-0.48	2.44	1.63	Project Name:	Charlotte Co
Comments:												Analysis Date:	03-01-13
Depths and elevations based on measured values												Analyzed By:	MB
 <b>COASTAL TECH</b> Coastal Geology & Sediments Laboratory												Easting (X, ft):	529,467.5
												Northing (Y, ft):	907,473
												Horizontal System:	NAD 1983
												Vertical System:	NAVD 88
1333 Gateway Dr., Suite 1004 Melbourne, FL 32901 Phone (321) 751-1135 Fax (321) 751-2343													