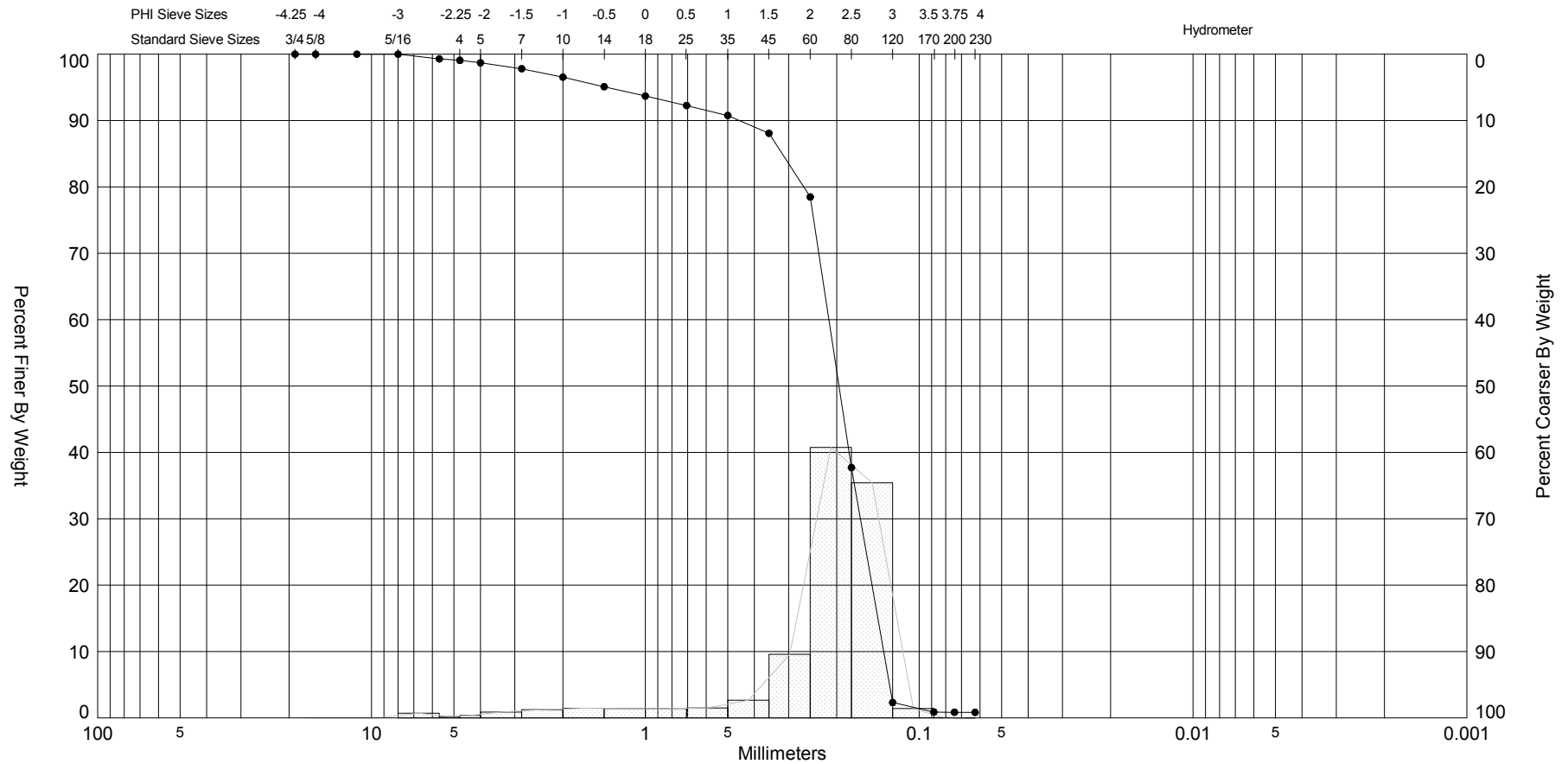

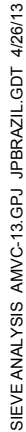




SIEVE ANALYSIS AMVC-13.GPJ JPBRZIL.GDT 4/26/13



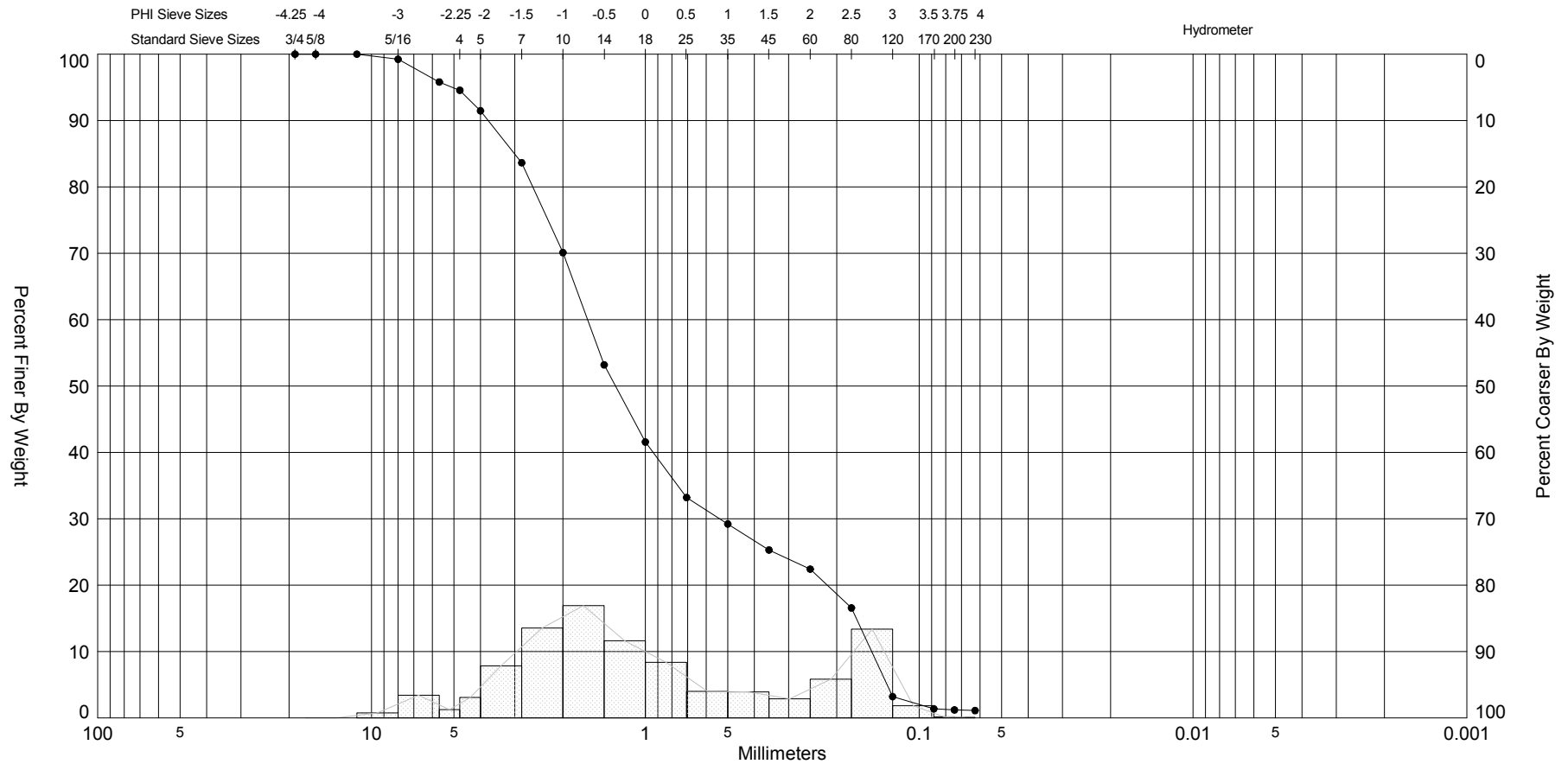
Gravel		Sand			Silt and Clay	
Coarse	Fine	Coarse	Medium	Fine		

Sample	Symbol	Elev. (ft)	USCS	% Fines	% Organics	% Carbonates	Median	Mean	Skew	Kurt	Sort	Sample Information	
AMVC-13-27 #1	—●—	-10.9	SW	#200 - 0.85 #230 - 0.84		13	2.35	2.1	-2.66	10.42	1.02	Project Name:	AMI 2013 Sand Search
Comments:												Analysis Date:	02-21-13
Depths and elevations based on measured values												Analyzed By:	AV/JH
						Coastal Planning & Engineering						Easting (X, ft):	412,085
						2481 NW Boca Raton Blvd.						Northing (Y, ft):	1,160,135
						Boca Raton, FL 33431						Horizontal System:	NAD 1983
						ph (561) 391-8102 fax (561) 391-9116						Vertical System:	NAVD 88




Sample	Symbol	Elev. (ft)	USCS	% Fines	% Organics	% Carbonates	Median	Mean	Skew	Kurt	Sort	Sample Information	
AMVC-13-27 #2		-14.8	SW	#200 - 1.41 #230 - 1.41		13	2.41	2.15	-2.88	12.47	1.06	Project Name:	AMI 2013 Sand Search
Comments:												Analysis Date:	02-20-13
Depths and elevations based on measured values												Analyzed By:	AV/JH
						Coastal Planning & Engineering 2481 NW Boca Raton Blvd. Boca Raton, FL 33431 ph (561) 391-8102 fax (561) 391-9116						Easting (X, ft):	412,085
												Northing (Y, ft):	1,160,135
												Horizontal System:	NAD 1983
												Vertical System:	NAVD 88

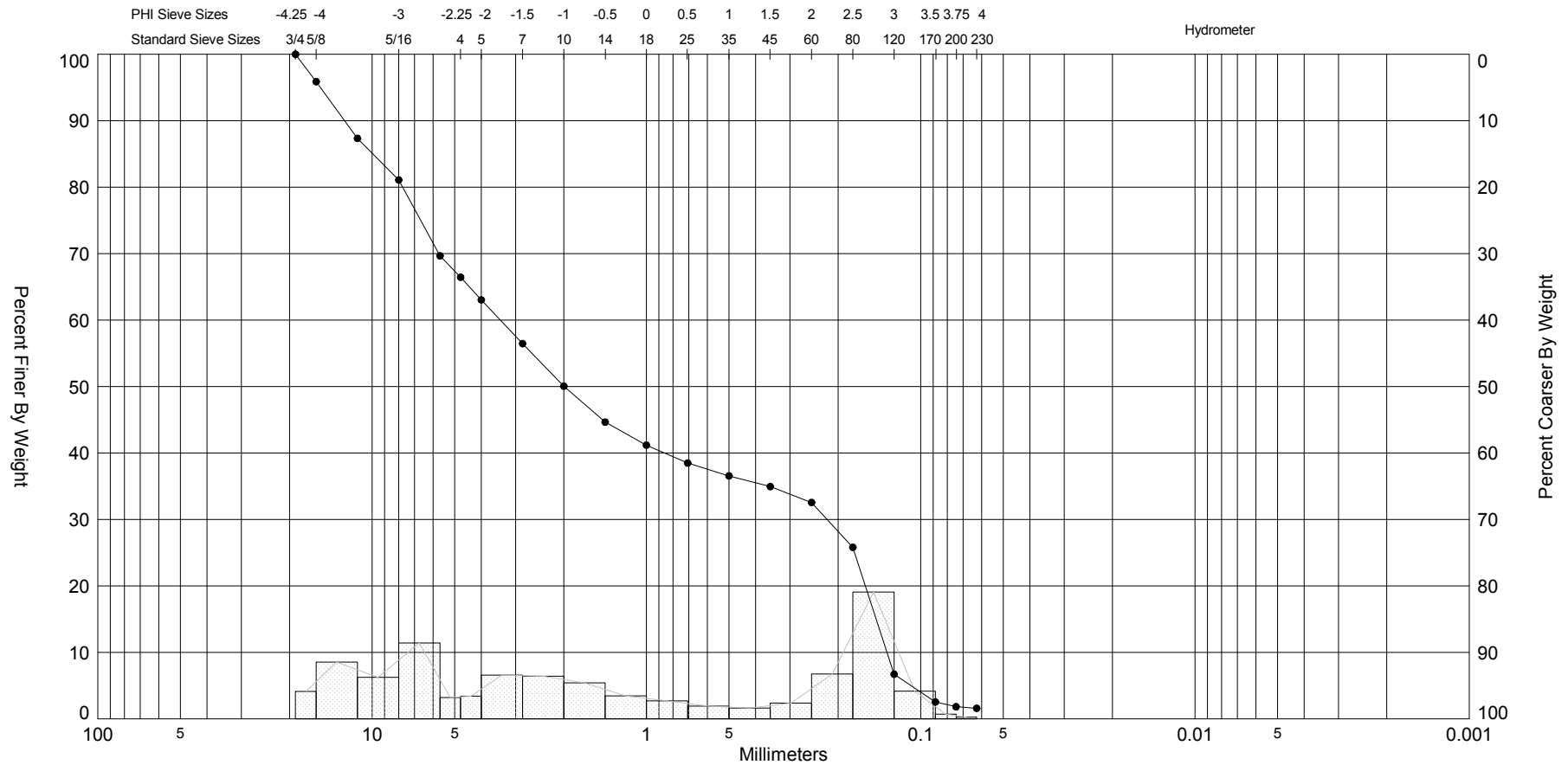
SIEVE ANALYSIS AMVC-13.GPJ JPBRZIL.GDT 4/26/13





Gravel		Sand			Silt and Clay
Coarse	Fine	Coarse	Medium	Fine	

Sample	Symbol	Elev. (ft)	USCS	% Fines	% Organics	% Carbonates	Median	Mean	Skew	Kurt	Sort	Sample Information	
AMVC-13-27 #3	—●—	-16.5	SW	#200 - 1.20 #230 - 1.11				0.04	0.4	2.08	1.69	Project Name:	AMI 2013 Sand Search
Comments:												Analysis Date:	02-20-13
Depths and elevations based on measured values												Analyzed By:	AV/JH
						Coastal Planning & Engineering 2481 NW Boca Raton Blvd. Boca Raton, FL 33431 ph (561) 391-8102 fax (561) 391-9116						Easting (X, ft):	412,085
												Northing (Y, ft):	1,160,135
												Horizontal System:	NAD 1983
												Vertical System:	NAVD 88

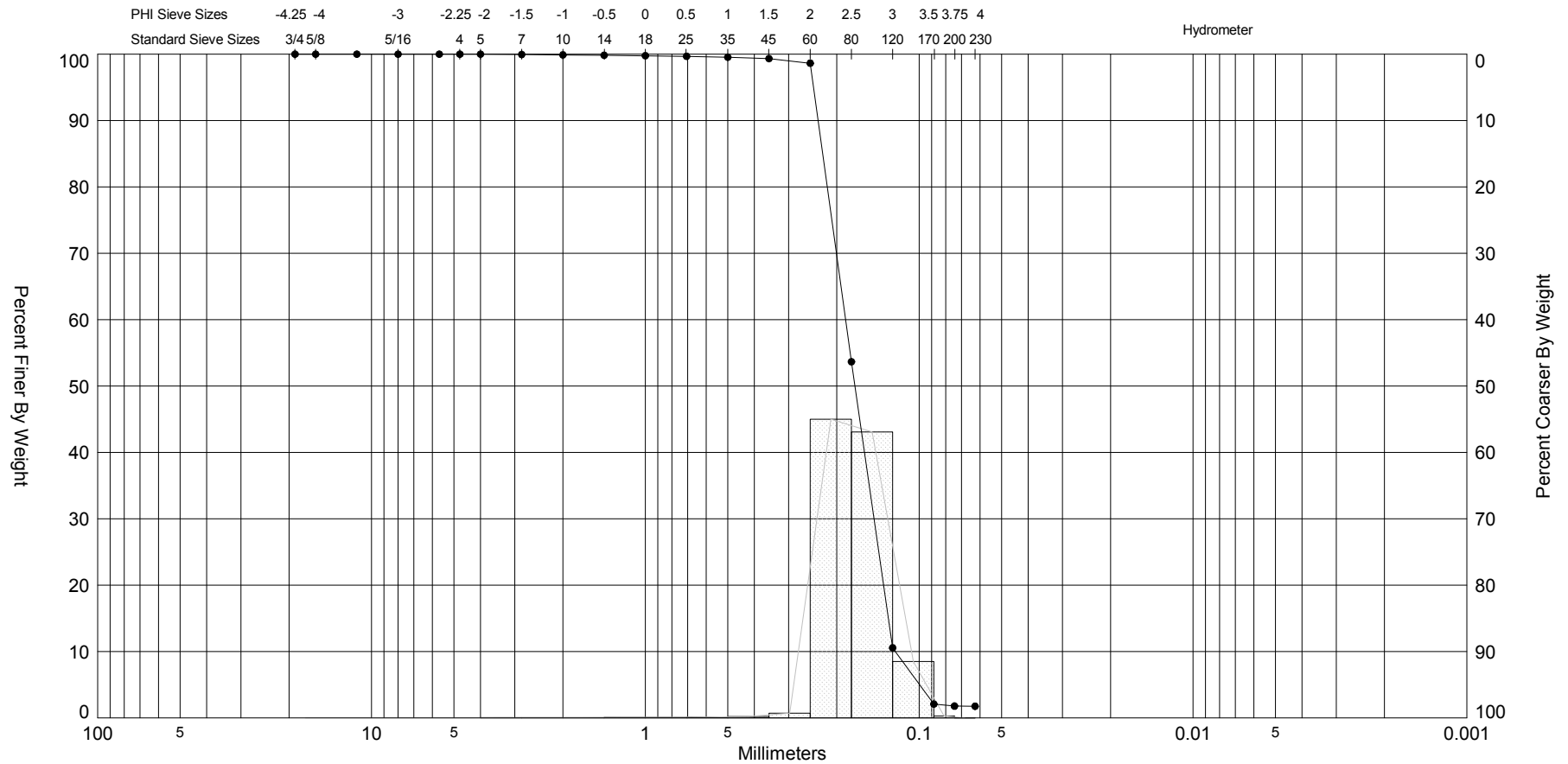
SIEVE ANALYSIS AMVC-13.GPJ JPBRZIL.GDT 4/26/13





Gravel		Sand			Silt and Clay
Coarse	Fine	Coarse	Medium	Fine	

Sample	Symbol	Elev. (ft)	USCS	% Fines	% Organics	% Carbonates	Median	Mean	Skew	Kurt	Sort	Sample Information	
AMVC-13-27 #4		-17.1	SW	#200 - 1.82 #230 - 1.59				-0.48	0.18	1.49	2.54	Project Name:	AMI 2013 Sand Search
Comments:												Analysis Date:	02-20-13
Depths and elevations based on measured values												Analyzed By:	AV/JH
						Coastal Planning & Engineering 2481 NW Boca Raton Blvd. Boca Raton, FL 33431 ph (561) 391-8102 fax (561) 391-9116						Easting (X, ft):	412,085
												Northing (Y, ft):	1,160,135
												Horizontal System:	NAD 1983
												Vertical System:	NAVD 88

SIEVE ANALYSIS AMVC-13.GPJ JPBRZIL.GDT 4/26/13



Gravel		Sand			Silt and Clay
Coarse	Fine	Coarse	Medium	Fine	

Sample	Symbol	Elev. (ft)	USCS	% Fines	% Organics	% Carbonates	Median	Mean	Skew	Kurt	Sort	Sample Information	
AMVC-13-27 #5		-19.6	SP	#200 - 1.78 #230 - 1.76			2.54	2.54	-1.84	21.01	0.39	Project Name:	AMI 2013 Sand Search
Comments:												Analysis Date:	02-20-13
Depths and elevations based on measured values												Analyzed By:	AV/JH
						Coastal Planning & Engineering 2481 NW Boca Raton Blvd. Boca Raton, FL 33431 ph (561) 391-8102 fax (561) 391-9116						Easting (X, ft):	412,085
												Northing (Y, ft):	1,160,135
												Horizontal System:	NAD 1983
												Vertical System:	NAVD 88

SIEVE ANALYSIS AMVC-13.GPJ JPBRZIL.GDT 4/26/13

