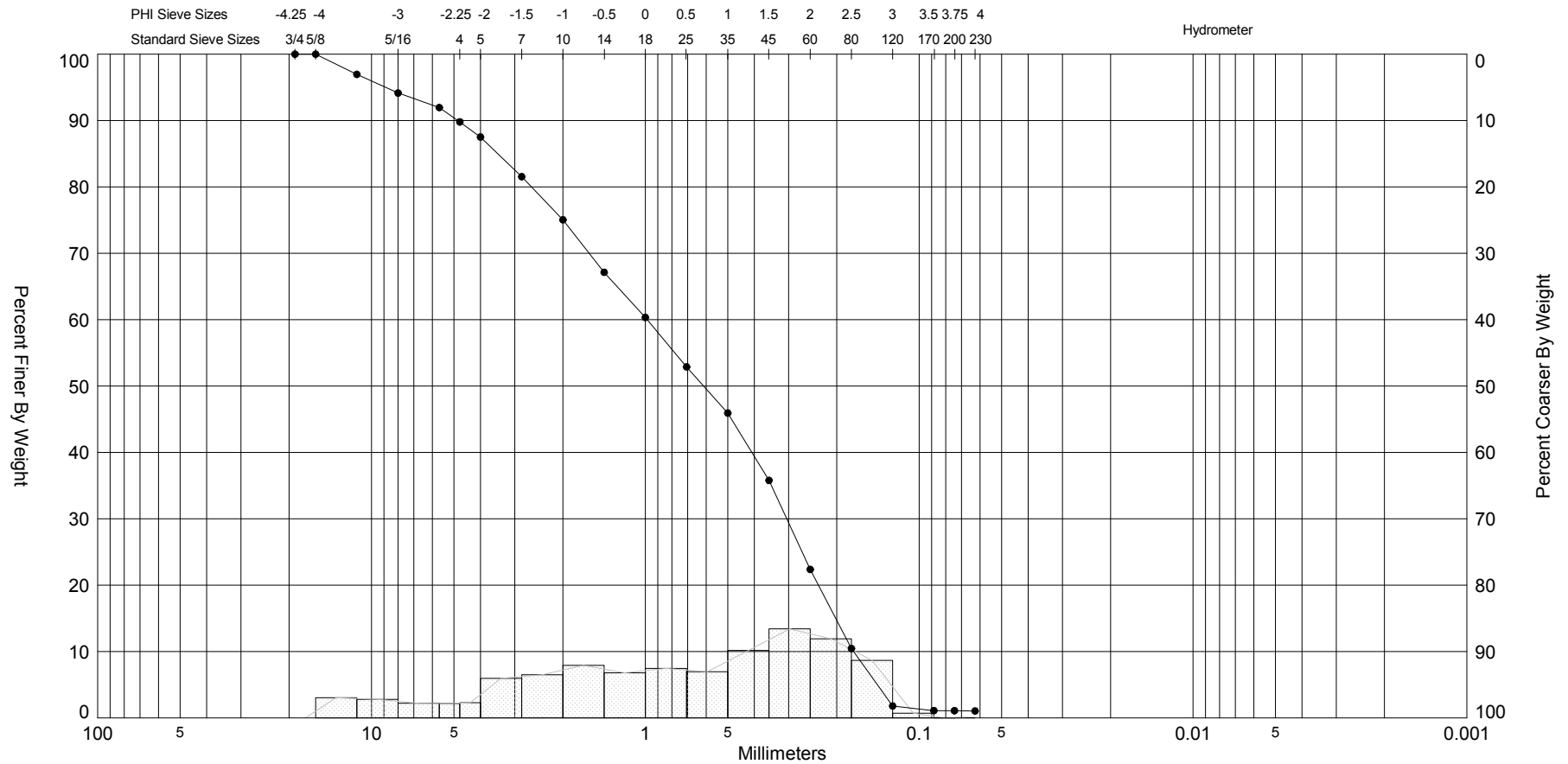

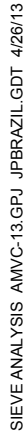




SIEVE ANALYSIS AMVC-13.GPJ JPBRAZIL.GDT 4/26/13



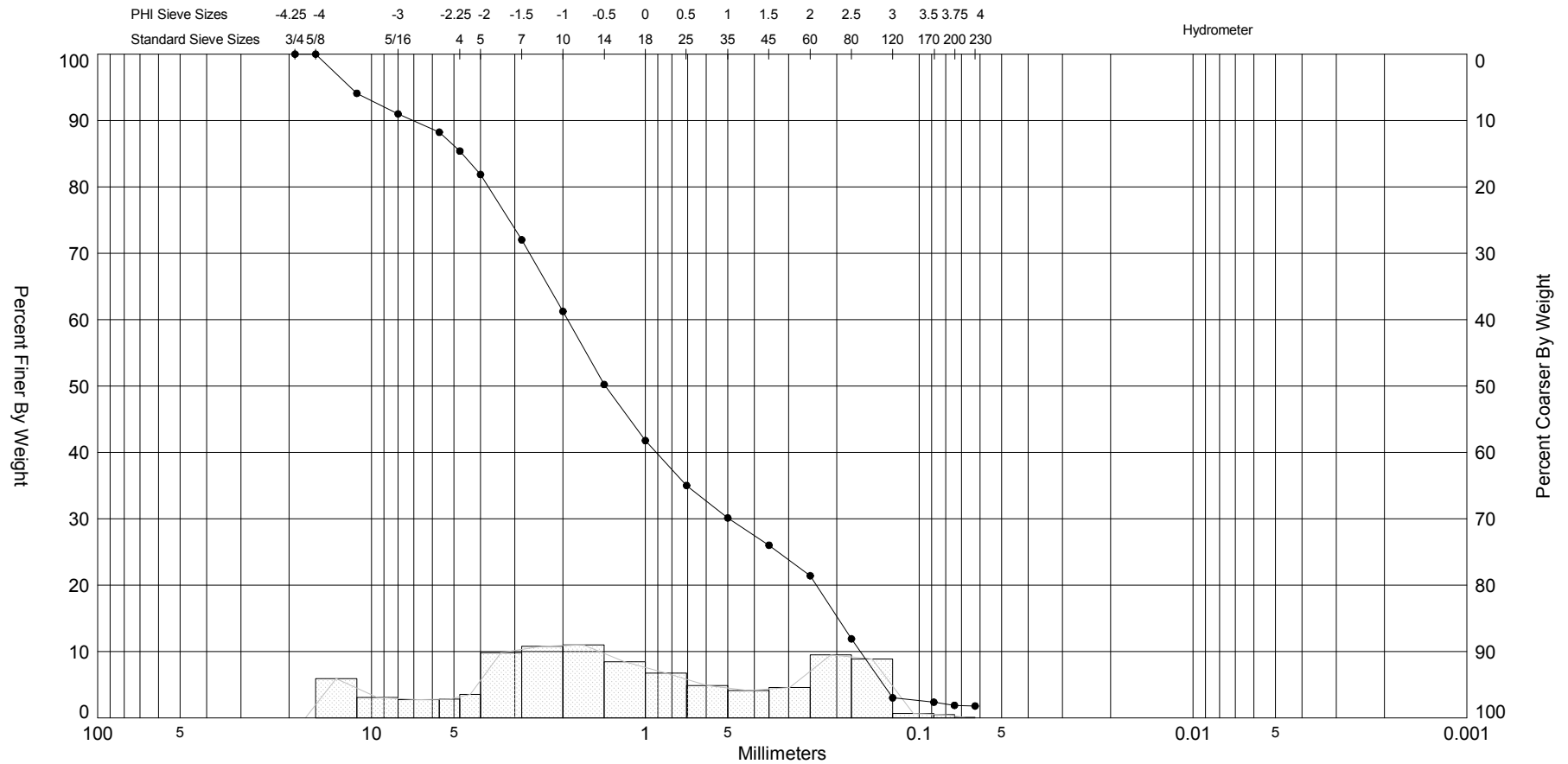
Gravel		Sand			Silt and Clay
Coarse	Fine	Coarse	Medium	Fine	

Sample	Symbol	Elev. (ft)	USCS	% Fines	% Organics	% Carbonates	Median	Mean	Skew	Kurt	Sort	Sample Information	
AMVC-13-11 #1	—●—	-12.4	SW	#200 - 1.09 #230 - 1.05		60	0.71	0.34	-0.5	2.25	1.82	Project Name:	AMI 2013 Sand Search
Comments:												Analysis Date:	02-22-13
Depths and elevations based on measured values												Analyzed By:	GB
						Coastal Planning & Engineering 2481 NW Boca Raton Blvd. Boca Raton, FL 33431 ph (561) 391-8102 fax (561) 391-9116						Easting (X, ft):	410,939
												Northing (Y, ft):	1,162,828
												Horizontal System:	NAD 1983
												Vertical System:	NAVD 88




Sample	Symbol	Elev. (ft)	USCS	% Fines	% Organics	% Carbonates	Median	Mean	Skew	Kurt	Sort	Sample Information	
AMVC-13-11 #3		-16.0	SP	#200 - 0.90 #230 - 0.90		4	2.54	2.49	-4.29	37.21	0.43	Project Name:	AMI 2013 Sand Search
Comments:												Analysis Date:	02-22-13
Depths and elevations based on measured values												Analyzed By:	GB
						Coastal Planning & Engineering 2481 NW Boca Raton Blvd. Boca Raton, FL 33431 ph (561) 391-8102 fax (561) 391-9116						Easting (X, ft):	410,939
												Northing (Y, ft):	1,162,828
												Horizontal System:	NAD 1983
												Vertical System:	NAVD 88

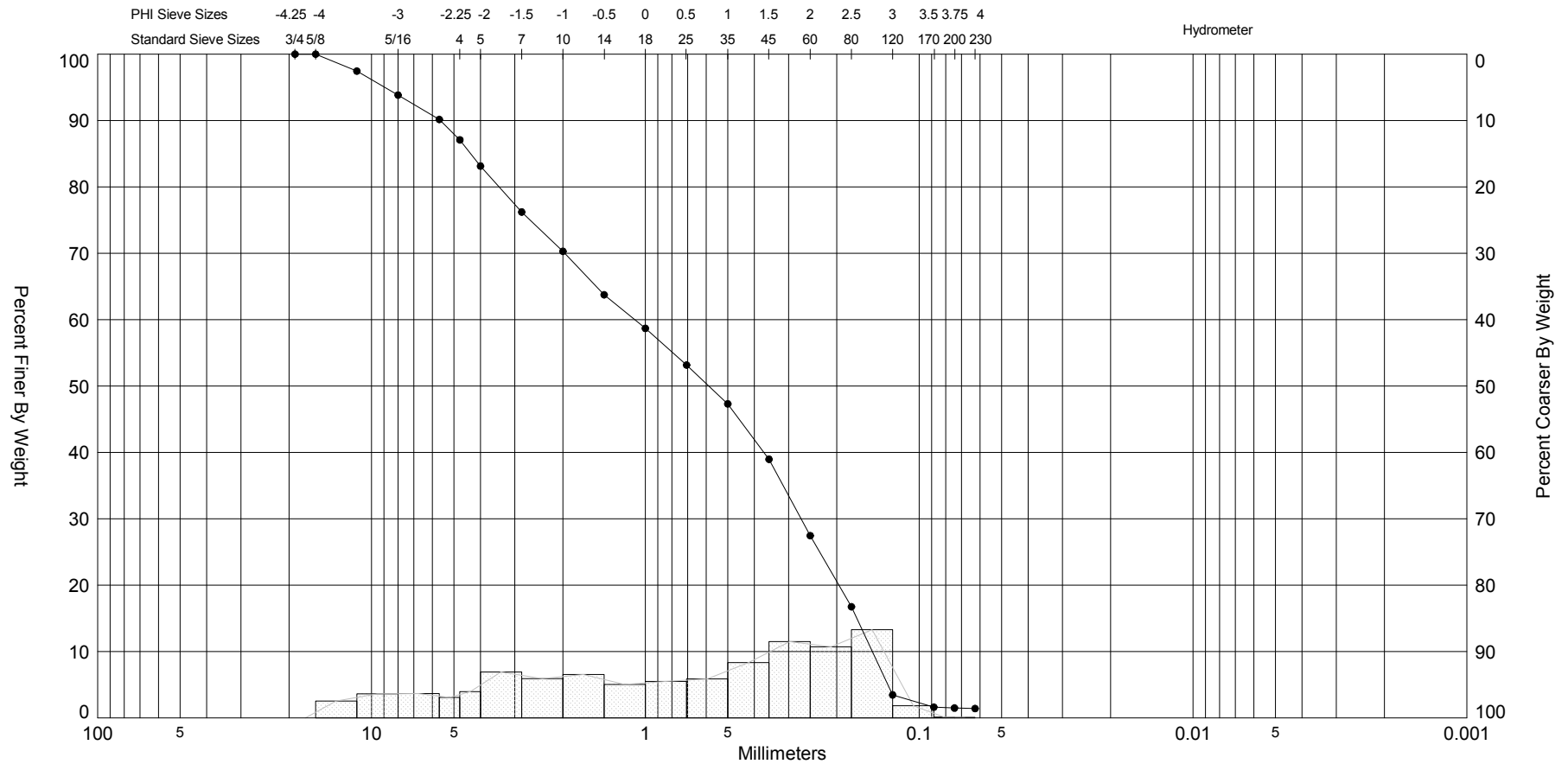
SIEVE ANALYSIS AMVC-13.GPJ JPBRZIL.GDT 4/26/13




Gravel		Sand			Silt and Clay
Coarse	Fine	Coarse	Medium	Fine	

Sample	Symbol	Elev. (ft)	USCS	% Fines	% Organics	% Carbonates	Median	Mean	Skew	Kurt	Sort	Sample Information	
AMVC-13-11 #4	—●—	-18.9	SW	#200 - 1.89 #230 - 1.80				-0.27	0.08	2.05	1.94	Project Name:	AMI 2013 Sand Search
Comments:												Analysis Date:	02-22-13
Depths and elevations based on measured values												Analyzed By:	GB
							Coastal Planning & Engineering						
							2481 NW Boca Raton Blvd.						
							Boca Raton, FL 33431						
							ph (561) 391-8102						
							fax (561) 391-9116						
												Easting (X, ft):	410,939
												Northing (Y, ft):	1,162,828
												Horizontal System:	NAD 1983
												Vertical System:	NAVD 88

SIEVE ANALYSIS AMVC-13.GPJ JPBRZIL.GDT 4/26/13



Gravel		Sand			Silt and Clay
Coarse	Fine	Coarse	Medium	Fine	

Sample	Symbol	Elev. (ft)	USCS	% Fines	% Organics	% Carbonates	Median	Mean	Skew	Kurt	Sort	Sample Information	
AMVC-13-11 #5	—●—	-25.5	SW	#200 - 1.49 #230 - 1.41			0.77	0.31	-0.36	1.88	1.99	Project Name:	AMI 2013 Sand Search
Comments:												Analysis Date:	02-24-13
Depths and elevations based on measured values												Analyzed By:	LC
							Coastal Planning & Engineering						
							2481 NW Boca Raton Blvd.						
							Boca Raton, FL 33431						
							ph (561) 391-8102						
							fax (561) 391-9116						
												Easting (X, ft):	410,939
												Northing (Y, ft):	1,162,828
												Horizontal System:	NAD 1983
												Vertical System:	NAVD 88