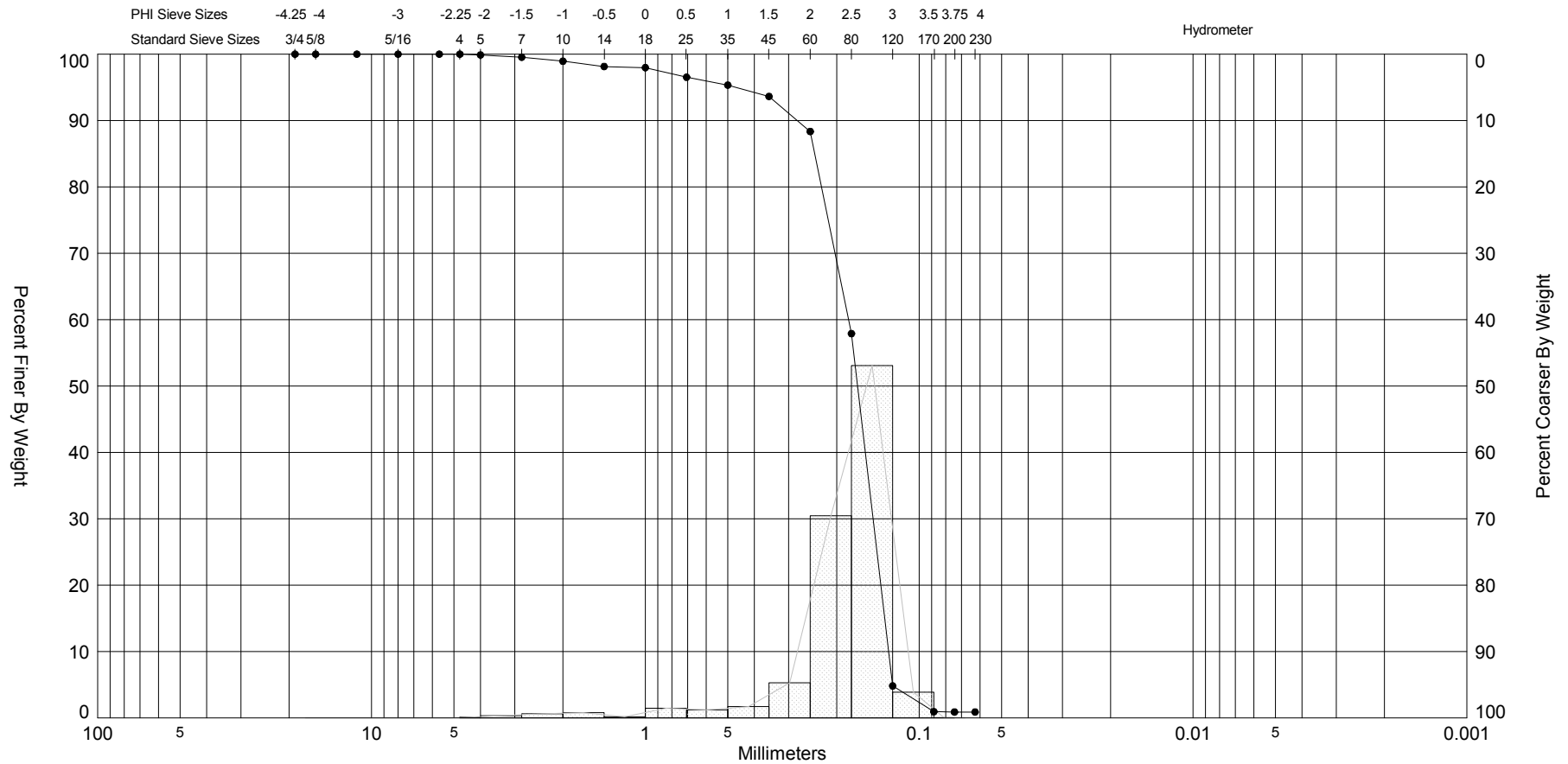



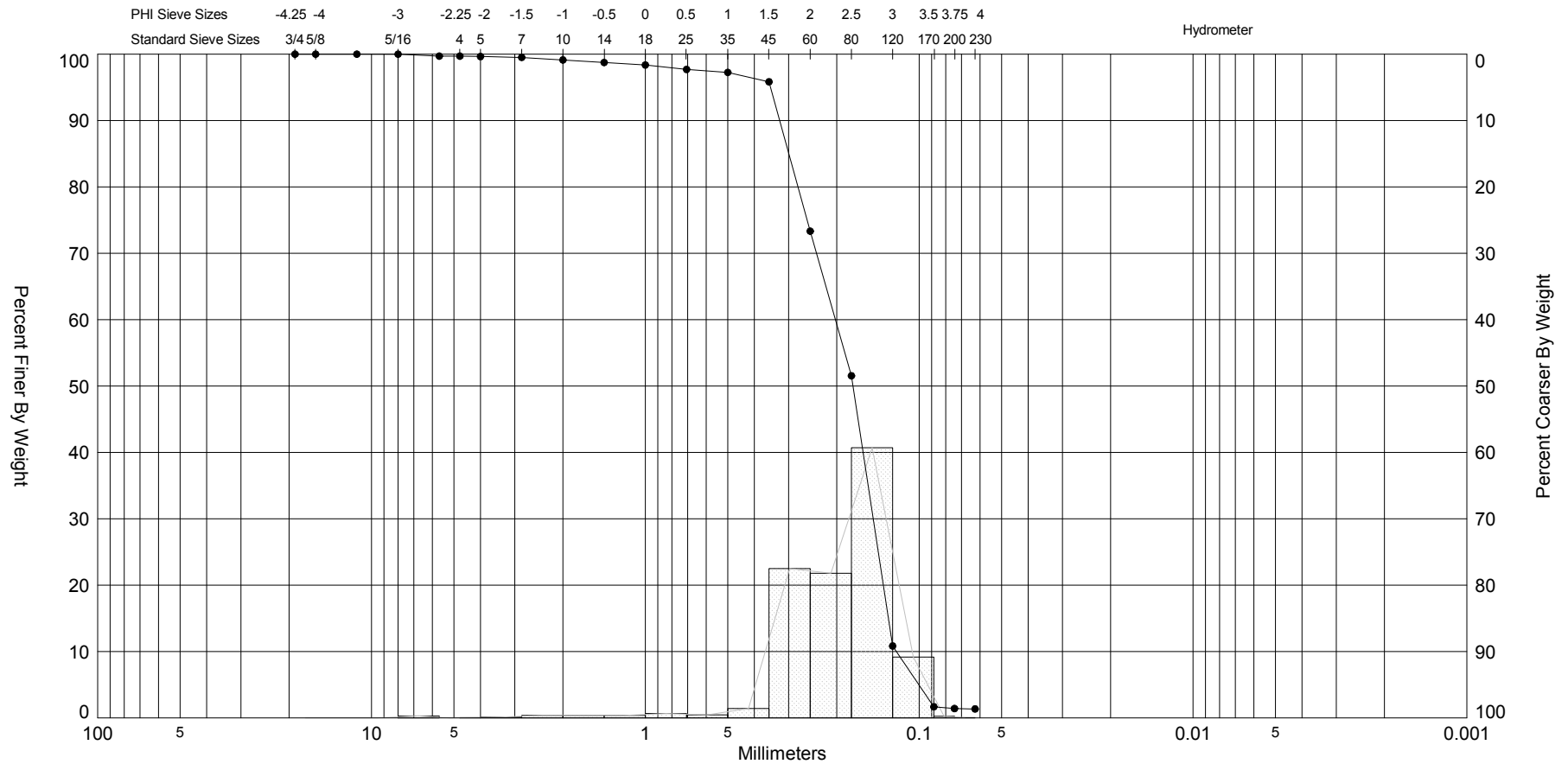
SIEVE ANALYSIS AMVC-13.GPJ JPBRZIL.GDT 4/26/13





Gravel		Sand			Silt and Clay
Coarse	Fine	Coarse	Medium	Fine	

Sample	Symbol	Elev. (ft)	USCS	% Fines	% Organics	% Carbonates	Median	Mean	Skew	Kurt	Sort	Sample Information	
AMVC-13-26 #1	—●—	-11.4	SP	#200 - 0.89 #230 - 0.89			2.57	2.4	-3.15	15.53	0.71	Project Name:	AMI 2013 Sand Search
Comments:												Analysis Date:	02-25-13
Depths and elevations based on measured values												Analyzed By:	GB
						Coastal Planning & Engineering 2481 NW Boca Raton Blvd. Boca Raton, FL 33431 ph (561) 391-8102 fax (561) 391-9116						Easting (X, ft):	412,664
												Northing (Y, ft):	1,160,915
												Horizontal System:	NAD 1983
												Vertical System:	NAVD 88

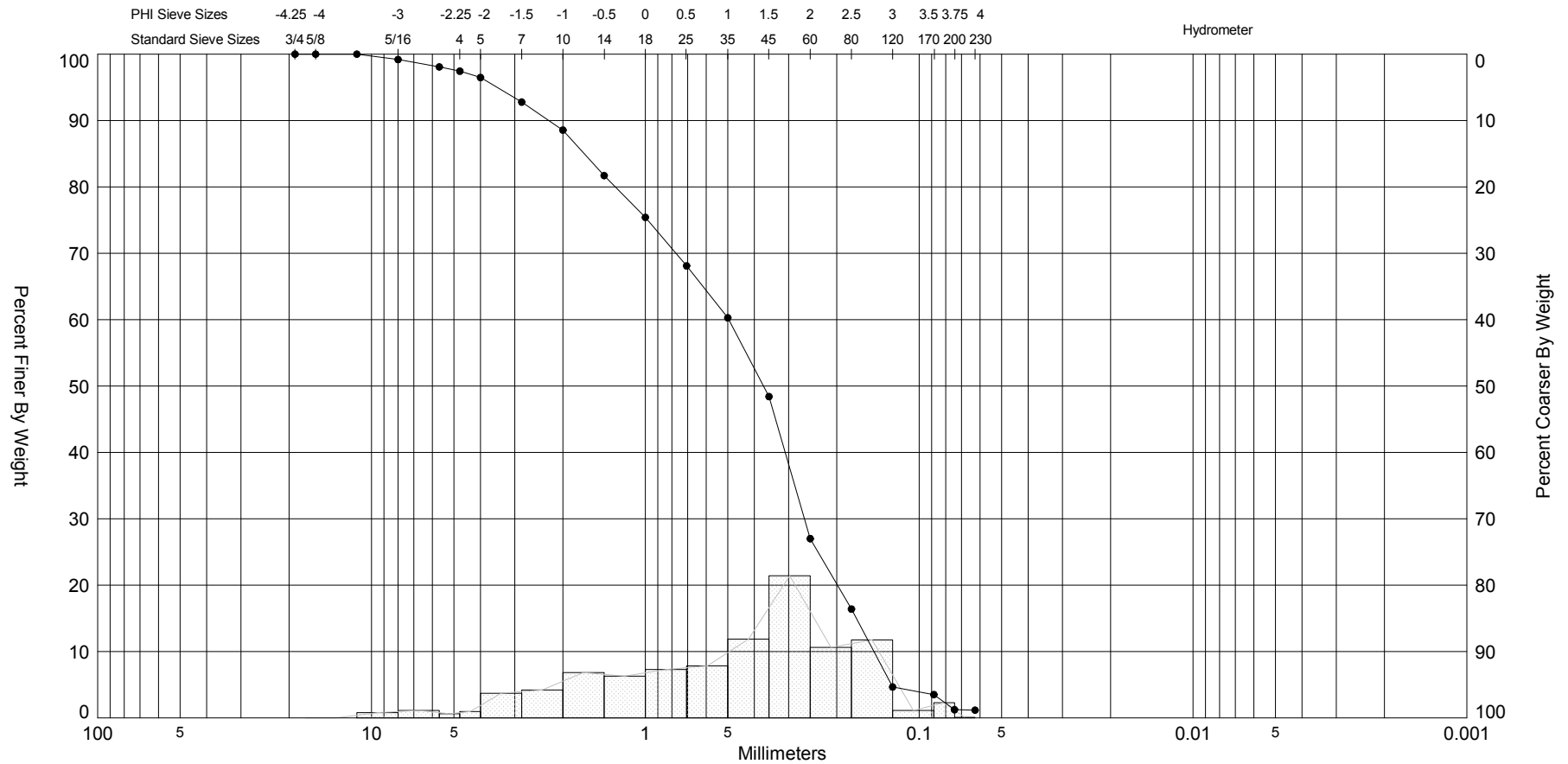
SIEVE ANALYSIS AMVC-13.GPJ JPBRZIL.GDT 4/26/13





Gravel		Sand			Silt and Clay	
Coarse	Fine	Coarse	Medium	Fine		

Sample	Symbol	Elev. (ft)	USCS	% Fines	% Organics	% Carbonates	Median	Mean	Skew	Kurt	Sort	Sample Information	
AMVC-13-26 #2		-13.2	SP	#200 - 1.41 #230 - 1.35			2.52	2.35	-2.56	15.41	0.72	Project Name:	AMI 2013 Sand Search
Comments:												Analysis Date:	02-25-13
Depths and elevations based on measured values												Analyzed By:	GB
						Coastal Planning & Engineering 2481 NW Boca Raton Blvd. Boca Raton, FL 33431 ph (561) 391-8102 fax (561) 391-9116						Easting (X, ft):	412,664
												Northing (Y, ft):	1,160,915
												Horizontal System:	NAD 1983
												Vertical System:	NAVD 88

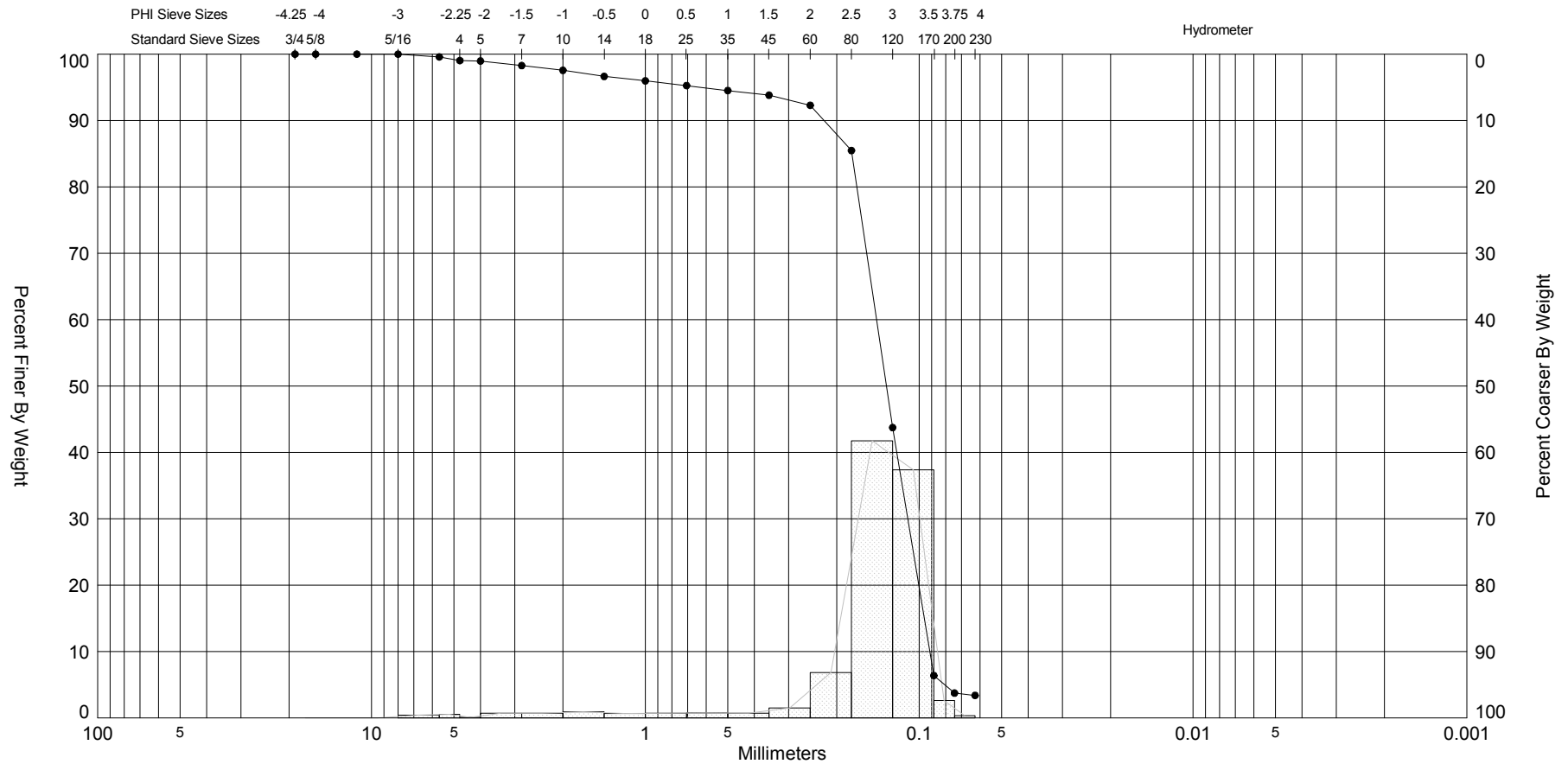
SIEVE ANALYSIS AMVC-13.GPJ JPBRZIL.GDT 4/26/13




Gravel		Sand			Silt and Clay
Coarse	Fine	Coarse	Medium	Fine	

Sample	Symbol	Elev. (ft)	USCS	% Fines	% Organics	% Carbonates	Median	Mean	Skew	Kurt	Sort	Sample Information	
AMVC-13-26 #3		-19.7	SW	#200 - 1.24 #230 - 1.17			1.43	1.02	-0.66	2.81	1.49	Project Name:	AMI 2013 Sand Search
Comments:												Analysis Date:	02-25-13
Depths and elevations based on measured values												Analyzed By:	GB
						Coastal Planning & Engineering 2481 NW Boca Raton Blvd. Boca Raton, FL 33431 ph (561) 391-8102 fax (561) 391-9116						Easting (X, ft):	412,664
												Northing (Y, ft):	1,160,915
												Horizontal System:	NAD 1983
												Vertical System:	NAVD 88

SIEVE ANALYSIS AMVC-13.GPJ JPBRZIL.GDT 4/26/13



Gravel		Sand			Silt and Clay
Coarse	Fine	Coarse	Medium	Fine	

Sample	Symbol	Elev. (ft)	USCS	% Fines	% Organics	% Carbonates	Median	Mean	Skew	Kurt	Sort	Sample Information	
AMVC-13-26 #4	—●—	-22.1	SW	#200 - 3.74 #230 - 3.39			2.93	2.7	-3.37	15.4	0.99	Project Name:	AMI 2013 Sand Search
Comments:												Analysis Date:	02-25-13
Depths and elevations based on measured values												Analyzed By:	GB
						Coastal Planning & Engineering 2481 NW Boca Raton Blvd. Boca Raton, FL 33431 ph (561) 391-8102 fax (561) 391-9116						Easting (X, ft):	412,664
												Northing (Y, ft):	1,160,915
												Horizontal System:	NAD 1983
												Vertical System:	NAVD 88

SIEVE ANALYSIS AMVC-13.GPJ JPBRZIL.GDT 4/26/13

