

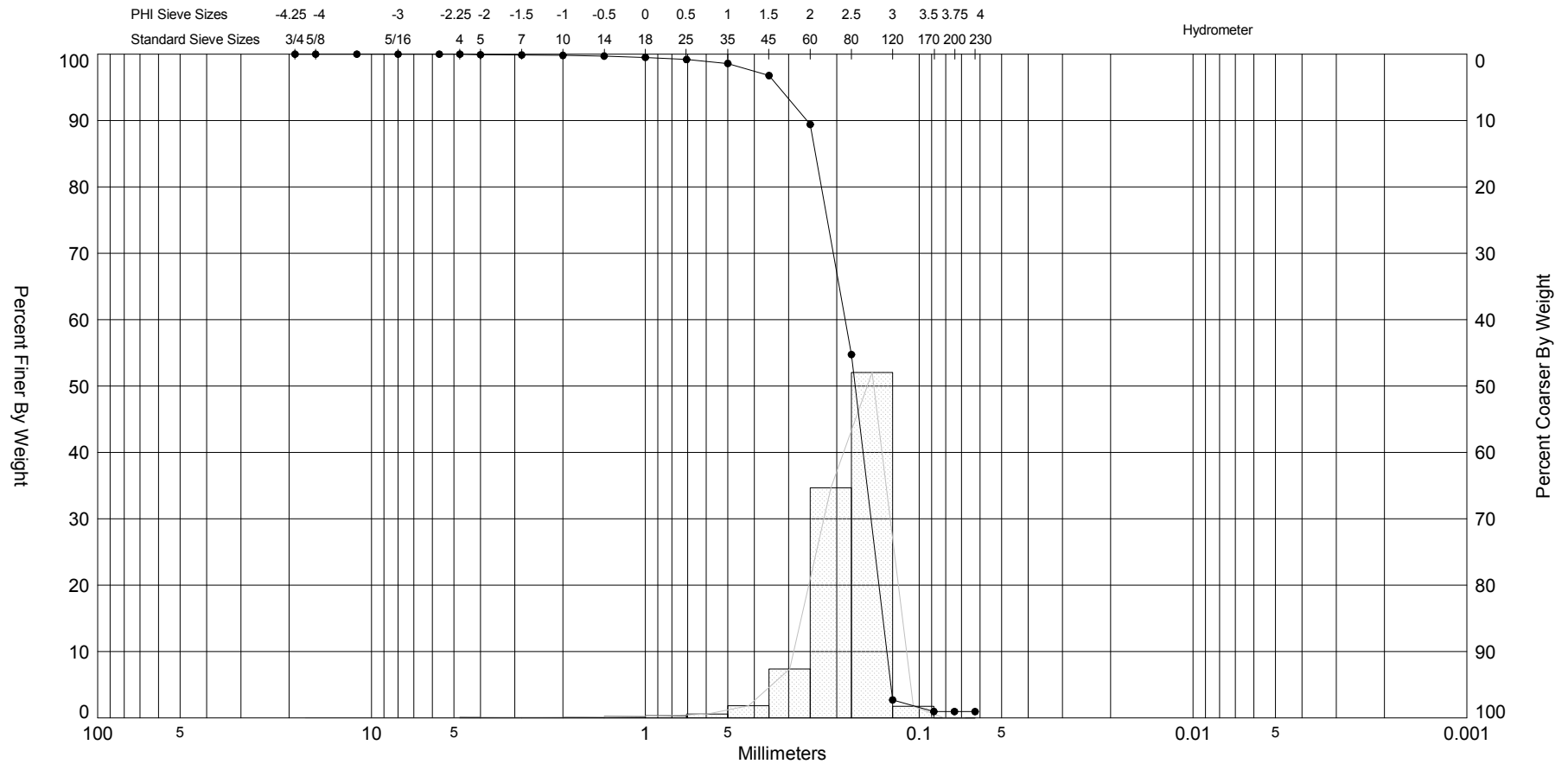



Gravel		Sand			Silt and Clay
Coarse	Fine	Coarse	Medium	Fine	

Sample	Symbol	Elev. (ft)	USCS	% Fines	% Organics	% Carbonates	Median	Mean	Skew	Kurt	Sort	Sample Information	
AMVC-13-24 #1		-8.5	SW	#200 - 0.99 #230 - 0.98		27	2	1.64	-1.29	3.97	0.98	Project Name:	AMI 2013 Sand Search
Comments:												Analysis Date:	02-22-13
Depths and elevations based on measured values												Analyzed By:	AV/JH
						Coastal Planning & Engineering 2481 NW Boca Raton Blvd. Boca Raton, FL 33431 ph (561) 391-8102 fax (561) 391-9116						Easting (X, ft):	410,518
												Northing (Y, ft):	1,159,694
												Horizontal System:	NAD 1983
												Vertical System:	NAVD 88

SIEVE ANALYSIS AMVC-13.GPJ JPBRAZIL.GDT 4/26/13



Gravel		Sand			Silt and Clay
Coarse	Fine	Coarse	Medium	Fine	

Sample	Symbol	Elev. (ft)	USCS	% Fines	% Organics	% Carbonates	Median	Mean	Skew	Kurt	Sort	Sample Information	
AMVC-13-24 #2	—●—	-11.9	SP	#200 - 0.96 #230 - 0.95		5	2.55	2.44	-2.89	19.68	0.48	Project Name:	AMI 2013 Sand Search
Comments:												Analysis Date:	02-21-13
Depths and elevations based on measured values												Analyzed By:	AV/JH
						Coastal Planning & Engineering						Easting (X, ft):	410,518
						2481 NW Boca Raton Blvd.						Northing (Y, ft):	1,159,694
						Boca Raton, FL 33431						Horizontal System:	NAD 1983
						ph (561) 391-8102 fax (561) 391-9116						Vertical System:	NAVD 88

SIEVE ANALYSIS AMVC-13.GPJ JPBRZIL.GDT 4/26/13

