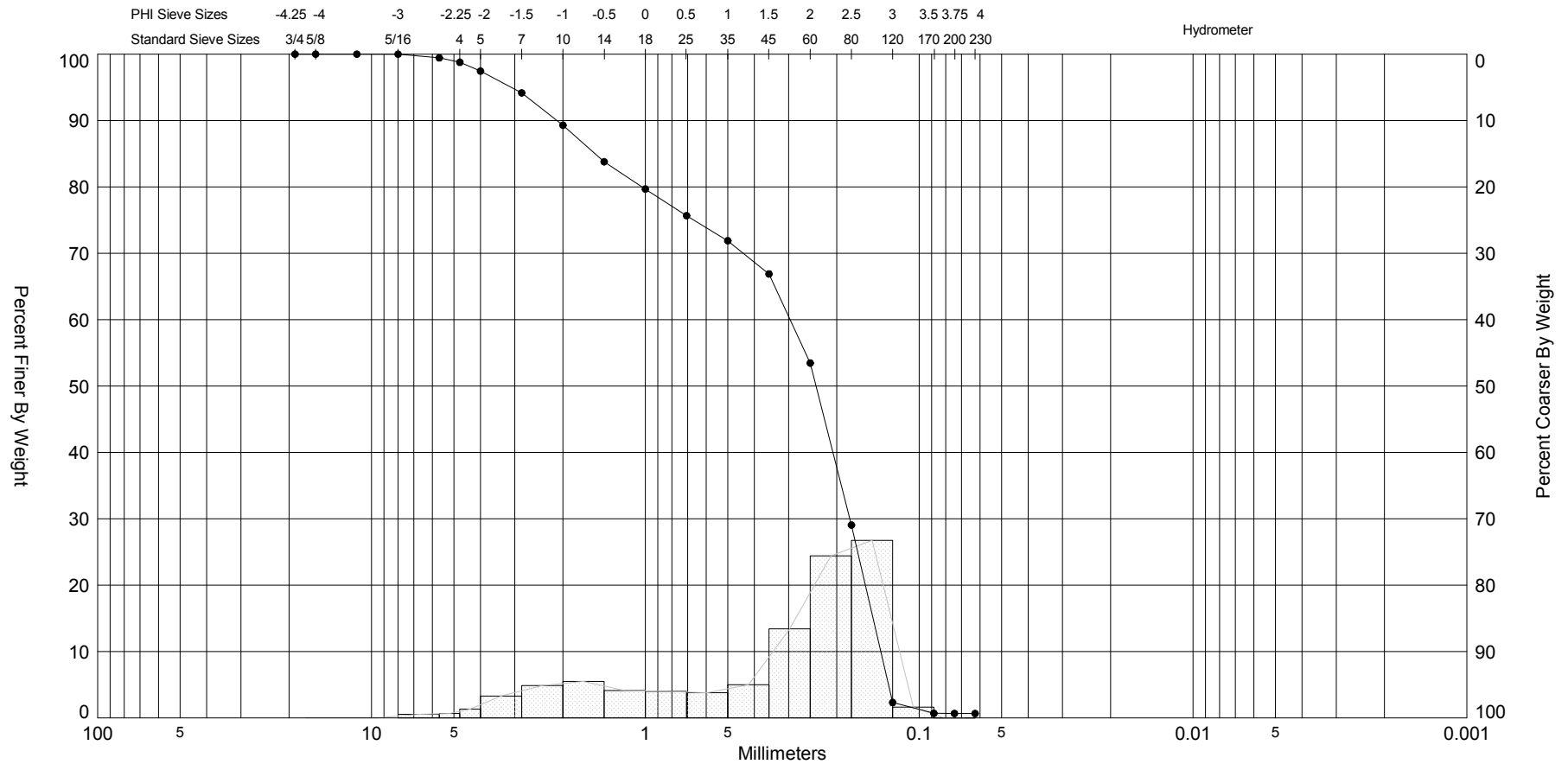

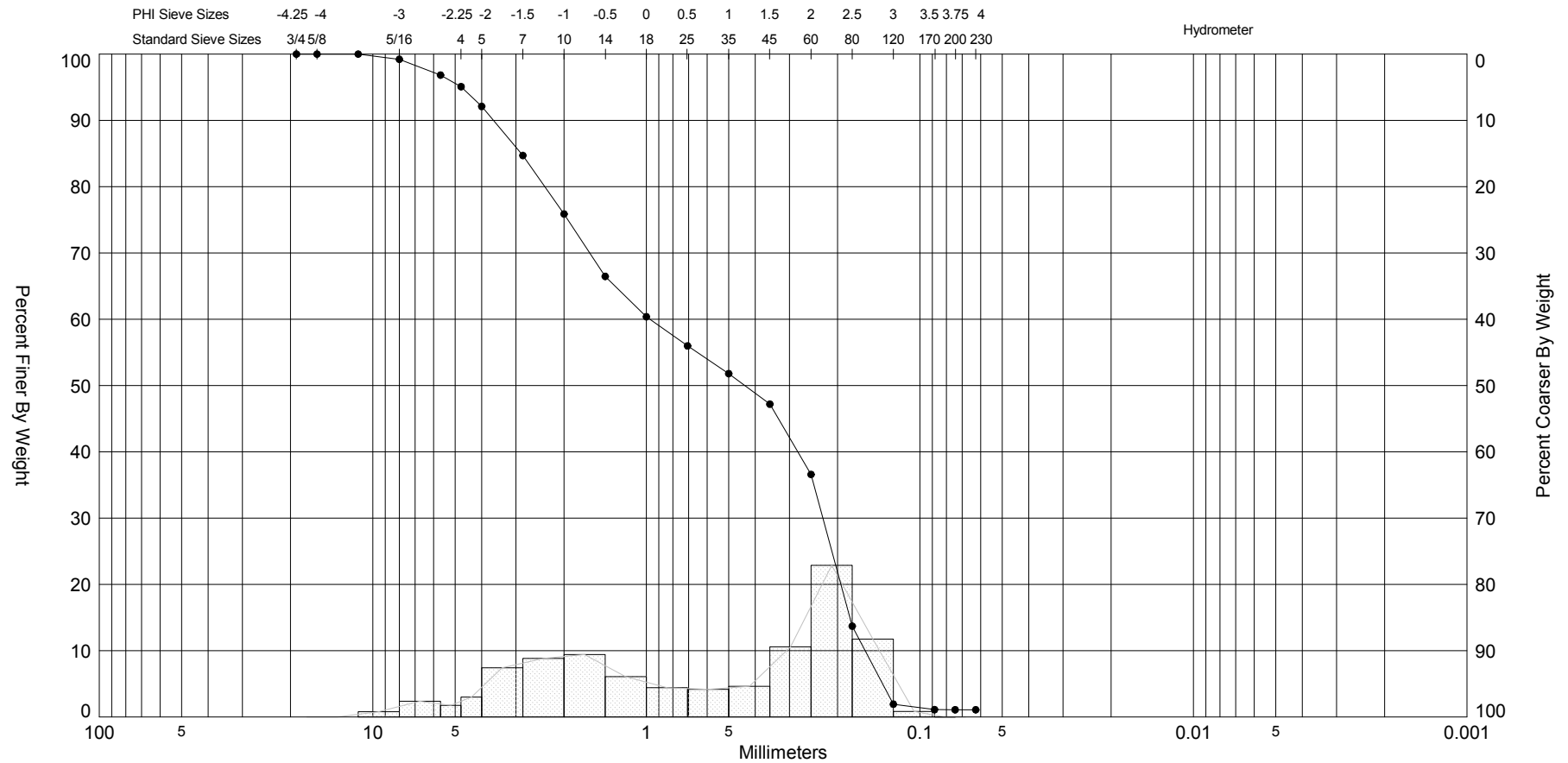


SIEVE ANALYSIS AMVC-13.GPJ JPBRZIL.GDT 4/26/13




Gravel		Sand			Silt and Clay
Coarse	Fine	Coarse	Medium	Fine	

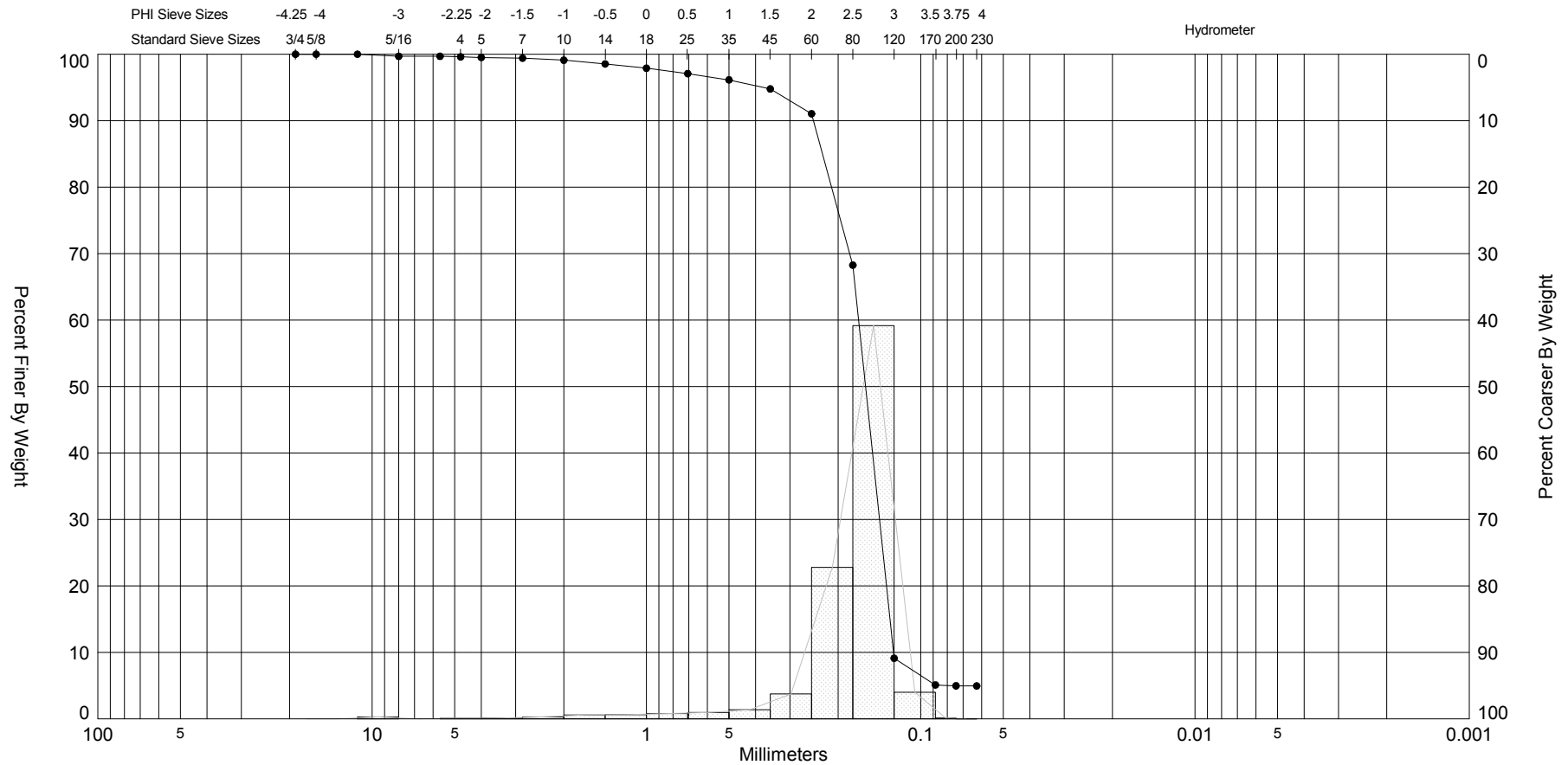
Sample	Symbol	Elev. (ft)	USCS	% Fines	% Organics	% Carbonates	Median	Mean	Skew	Kurt	Sort	Sample Information	
AMVC-13-17 #1	—●—	-9.3	SW	#200 - 0.67 #230 - 0.66		32	2.07	1.45	-1.08	2.93	1.49	Project Name:	AMI 2013 Sand Search
Comments:												Analysis Date:	02-22-13
Depths and elevations based on measured values												Analyzed By:	AV/JH
						Coastal Planning & Engineering 2481 NW Boca Raton Blvd. Boca Raton, FL 33431 ph (561) 391-8102 fax (561) 391-9116						Easting (X, ft):	410,746
												Northing (Y, ft):	1,161,302
												Horizontal System:	NAD 1983
												Vertical System:	NAVD 88




Gravel		Sand			Silt and Clay
Coarse	Fine	Coarse	Medium	Fine	

Sample	Symbol	Elev. (ft)	USCS	% Fines	% Organics	% Carbonates	Median	Mean	Skew	Kurt	Sort	Sample Information	
AMVC-13-17 #2	—●—	-10.3	SW	#200 - 1.09 #230 - 1.09		52	1.2	0.64	-0.37	1.72	1.76	Project Name:	AMI 2013 Sand Search
Comments:												Analysis Date:	02-22-13
Depths and elevations based on measured values												Analyzed By:	AV/JH
												Easting (X, ft):	410,746
												Northing (Y, ft):	1,161,302
												Horizontal System:	NAD 1983
												Vertical System:	NAVD 88

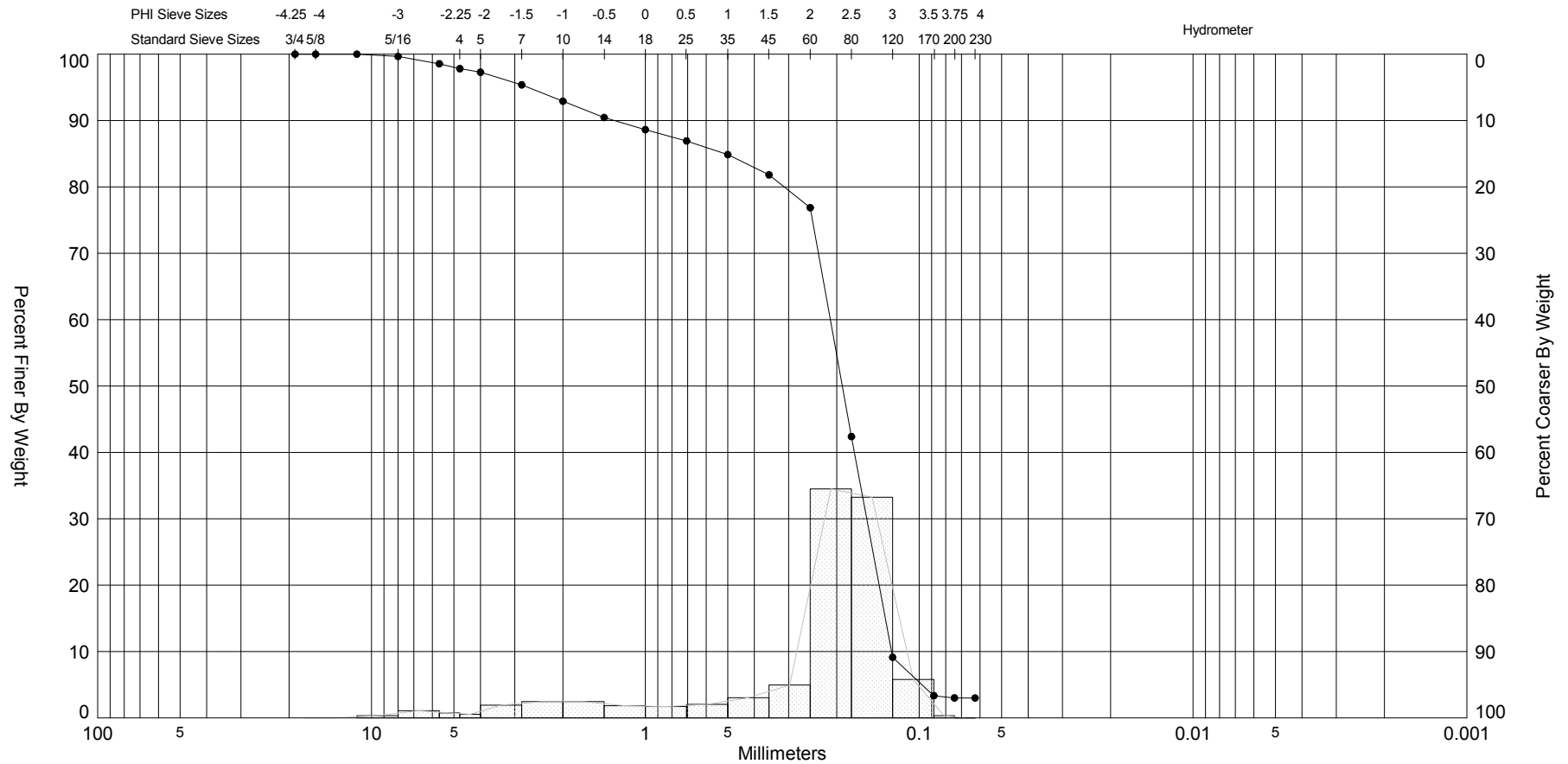
Coastal Planning & Engineering
 2481 NW Boca Raton Blvd.
 Boca Raton, FL 33431
 ph (561) 391-8102
 fax (561) 391-9116





Gravel		Sand			Silt and Clay
Coarse	Fine	Coarse	Medium	Fine	

Sample	Symbol	Elev. (ft)	USCS	% Fines	% Organics	% Carbonates	Median	Mean	Skew	Kurt	Sort	Sample Information	
AMVC-13-17 #3	—●—	-13.5	SP	#200 - 4.97 #230 - 4.95		7	2.65	2.46	-4.01	24.27	0.72	Project Name:	AMI 2013 Sand Search
Comments:												Analysis Date:	02-22-13
Depths and elevations based on measured values												Analyzed By:	AV/JH
						Coastal Planning & Engineering						Easting (X, ft):	410,746
						2481 NW Boca Raton Blvd.						Northing (Y, ft):	1,161,302
						Boca Raton, FL 33431						Horizontal System:	NAD 1983
						ph (561) 391-8102 fax (561) 391-9116						Vertical System:	NAVD 88

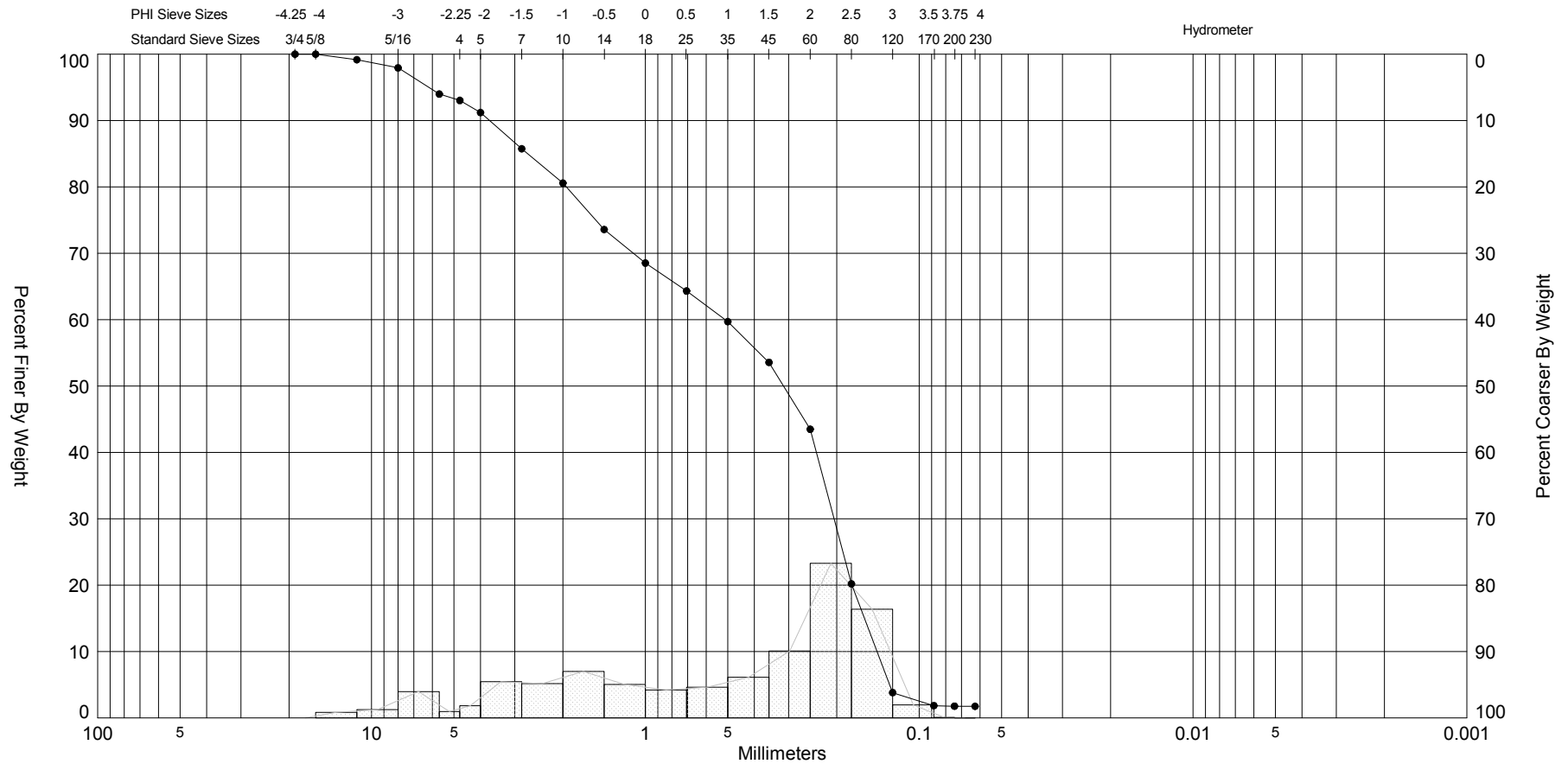
SIEVE ANALYSIS AMVC-13.GPJ JPBRZIL.GDT 4/26/13





Gravel		Sand			Silt and Clay	
Coarse	Fine	Coarse	Medium	Fine		

Sample	Symbol	Elev. (ft)	USCS	% Fines	% Organics	% Carbonates	Median	Mean	Skew	Kurt	Sort	Sample Information	
AMVC-13-17 #4		-17.8	SW	#200 - 3.01 #230 - 3.00			2.39	1.94	-1.96	6.07	1.36	Project Name:	AMI 2013 Sand Search
Comments:												Analysis Date:	02-22-13
Depths and elevations based on measured values												Analyzed By:	AV/JH
						Coastal Planning & Engineering 2481 NW Boca Raton Blvd. Boca Raton, FL 33431 ph (561) 391-8102 fax (561) 391-9116						Easting (X, ft):	410,746
												Northing (Y, ft):	1,161,302
												Horizontal System:	NAD 1983
												Vertical System:	NAVD 88

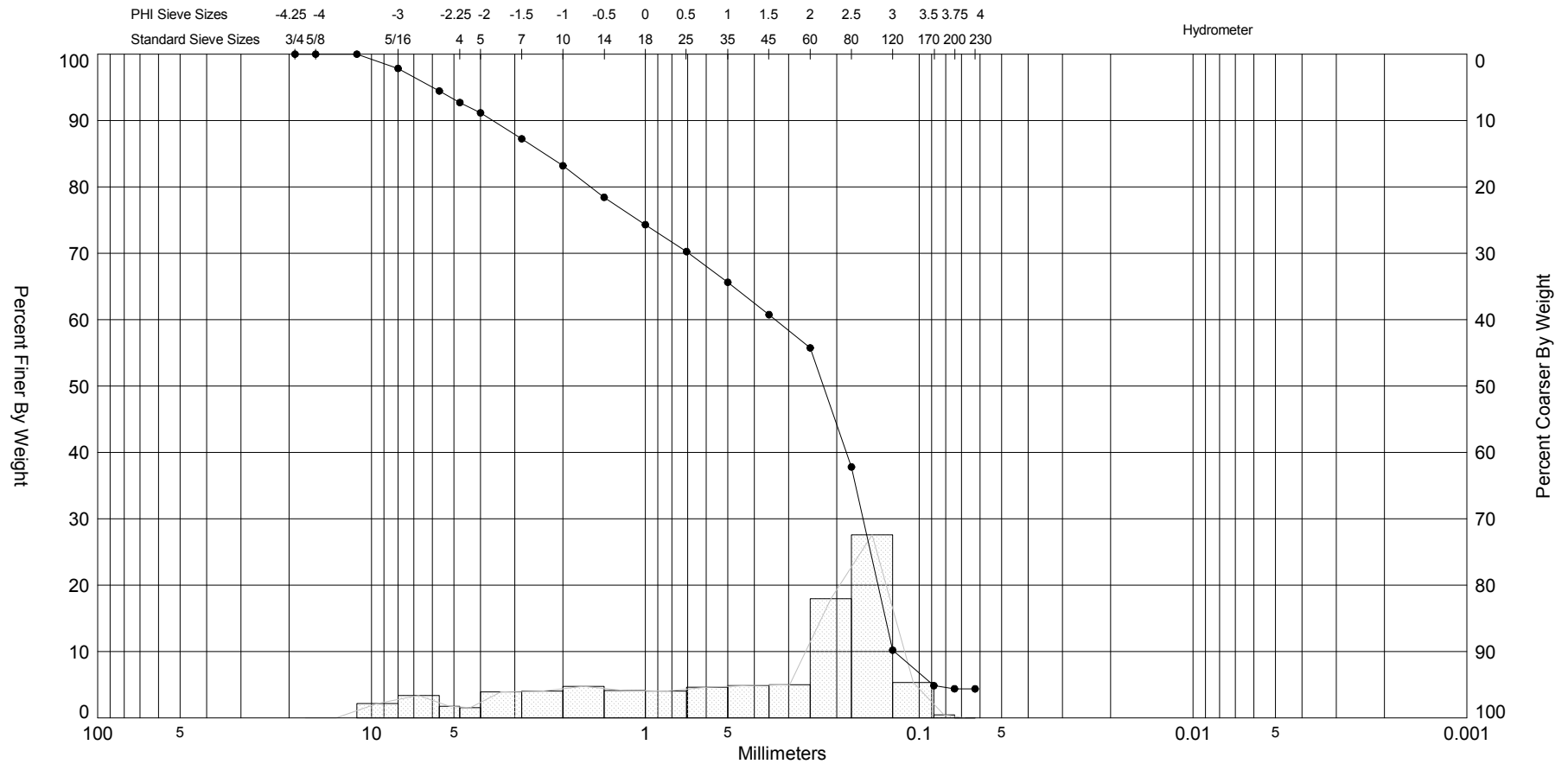
SIEVE ANALYSIS AMVC-13.GPJ JPBRZIL.GDT 4/26/13




Gravel		Sand			Silt and Clay
Coarse	Fine	Coarse	Medium	Fine	

Sample	Symbol	Elev. (ft)	USCS	% Fines	% Organics	% Carbonates	Median	Mean	Skew	Kurt	Sort	Sample Information	
AMVC-13-17 #5		-19.3	SW	#200 - 1.77 #230 - 1.75			1.68	0.89	-0.73	2.28	1.82	Project Name:	AMI 2013 Sand Search
Comments:												Analysis Date:	02-22-13
Depths and elevations based on measured values												Analyzed By:	AV/JH
						Coastal Planning & Engineering 2481 NW Boca Raton Blvd. Boca Raton, FL 33431 ph (561) 391-8102 fax (561) 391-9116						Easting (X, ft):	410,746
												Northing (Y, ft):	1,161,302
												Horizontal System:	NAD 1983
												Vertical System:	NAVD 88

SIEVE ANALYSIS AMVC-13.GPJ JPBRZIL.GDT 4/26/13



Gravel		Sand			Silt and Clay
Coarse	Fine	Coarse	Medium	Fine	

Sample	Symbol	Elev. (ft)	USCS	% Fines	% Organics	% Carbonates	Median	Mean	Skew	Kurt	Sort	Sample Information	
AMVC-13-17 #7	—●—	-21.7	SW	#200 - 4.39 #230 - 4.38			2.16	1.2	-0.89	2.49	1.88	Project Name:	AMI 2013 Sand Search
Comments:												Analysis Date:	02-22-13
Depths and elevations based on measured values												Analyzed By:	AV/JH
						Coastal Planning & Engineering 2481 NW Boca Raton Blvd. Boca Raton, FL 33431 ph (561) 391-8102 fax (561) 391-9116						Easting (X, ft):	410,746
												Northing (Y, ft):	1,161,302
												Horizontal System:	NAD 1983
												Vertical System:	NAVD 88