






<b>Granularmetric Report</b> Depths and elevations based on measured values				 Coastal Planning & Engineering 2481 NW Boca Raton Blvd. Boca Raton, FL 33431 ph (561) 391-8102 fax (561) 391-9116			
Project Name: AMI 2013 Sand Search							
Sample Name: AMVC-13-12 #1							
Analysis Date: 02-18-13							
Analyzed By: BA							
Easting (ft): <b>410,269</b>		Northing (ft): <b>1,162,089</b>		Coordinate System: <b>Florida State Plane West</b>		Elevation (ft): <b>-13.6 NAVD 88</b>	
USCS: <b>SW</b>		Munsell: Wet - 2.5Y-7/1 Dry - 2.5Y-8/1 Washed - 2.5Y-8/1		Comments:			
Dry Weight (g): <b>98.80</b>	Wash Weight (g): <b>98.16</b>	Pan Retained (g): <b>0.00</b>	Sieve Loss (%): <b>0.01</b>	Fines (%): <b>#200 - 0.67</b> <b>#230 - 0.66</b>	Organics (%):	Carbonates (%): <b>17</b>	Shell Hash (%):
<b>Sieve Number</b>	<b>Sieve Size (Phi)</b>	<b>Sieve Size (Millimeters)</b>	<b>Grams Retained</b>	<b>% Weight Retained</b>	<b>Cum. Grams Retained</b>	<b>C. % Weight Retained</b>	
3/4"	-4.25	19.03	0.00	0.00	0.00	0.00	
5/8"	-4.00	16.00	0.00	0.00	0.00	0.00	
7/16"	-3.50	11.31	0.00	0.00	0.00	0.00	
5/16"	-3.00	8.00	0.26	0.26	0.26	0.26	
3.5	-2.50	5.66	0.27	0.27	0.53	0.53	
4	-2.25	4.76	0.46	0.47	0.99	1.00	
5	-2.00	4.00	0.64	0.65	1.63	1.65	
7	-1.50	2.83	1.11	1.12	2.74	2.77	
10	-1.00	2.00	2.02	2.04	4.76	4.81	
14	-0.50	1.41	2.19	2.22	6.95	7.03	
18	0.00	1.00	2.20	2.23	9.15	9.26	
25	0.50	0.71	2.19	2.22	11.34	11.48	
35	1.00	0.50	2.27	2.30	13.61	13.78	
45	1.50	0.35	2.64	2.67	16.25	16.45	
60	2.00	0.25	7.35	7.44	23.60	23.89	
80	2.50	0.18	31.83	32.22	55.43	56.11	
120	3.00	0.13	41.55	42.05	96.98	98.16	
170	3.50	0.09	1.14	1.15	98.12	99.31	
200	3.75	0.07	0.02	0.02	98.14	99.33	
230	4.00	0.06	0.01	0.01	98.15	99.34	
Shell Hash calculated from visual estimate of shell <4.75mm and >2.8mm.							
<b>Phi 5</b>	<b>Phi 16</b>	<b>Phi 25</b>	<b>Phi 50</b>	<b>Phi 75</b>	<b>Phi 84</b>	<b>Phi 95</b>	
2.96	2.83	2.72	2.41	2.02	1.42	-0.96	
<b>Moment</b>	<b>Mean Phi</b>	<b>Mean mm</b>	<b>Sorting</b>	<b>Skewness</b>	<b>Kurtosis</b>		
<b>Statistics</b>	2.01	0.25	1.18	-2.16	7.19		

<b>Granularmetric Report</b> Depths and elevations based on measured values				 Coastal Planning & Engineering 2481 NW Boca Raton Blvd. Boca Raton, FL 33431 ph (561) 391-8102 fax (561) 391-9116			
Project Name: AMI 2013 Sand Search							
Sample Name: AMVC-13-12 #2							
Analysis Date: 02-18-13							
Analyzed By: BA							
Easting (ft): <b>410,269</b>		Northing (ft): <b>1,162,089</b>		Coordinate System: <b>Florida State Plane West</b>		Elevation (ft): <b>-14.6 NAVD 88</b>	
USCS: <b>SW</b>		Munsell: Wet - 5Y-7/1 Dry - 5Y-7/1 Washed - 5Y-7/1		Comments:			
Dry Weight (g): <b>95.83</b>	Wash Weight (g): <b>94.96</b>	Pan Retained (g): <b>0.05</b>	Sieve Loss (%): <b>0.00</b>	Fines (%): #200 - 1.01 #230 - 0.98	Organics (%):	Carbonates (%): <b>47</b>	Shell Hash (%):
<b>Sieve Number</b>	<b>Sieve Size (Phi)</b>	<b>Sieve Size (Millimeters)</b>	<b>Grams Retained</b>	<b>% Weight Retained</b>	<b>Cum. Grams Retained</b>	<b>C. % Weight Retained</b>	
3/4"	-4.25	19.03	0.00	0.00	0.00	0.00	
5/8"	-4.00	16.00	0.00	0.00	0.00	0.00	
7/16"	-3.50	11.31	1.00	1.04	1.00	1.04	
5/16"	-3.00	8.00	1.01	1.05	2.01	2.09	
3.5	-2.50	5.66	3.48	3.63	5.49	5.72	
4	-2.25	4.76	0.85	0.89	6.34	6.61	
5	-2.00	4.00	2.13	2.22	8.47	8.83	
7	-1.50	2.83	6.22	6.49	14.69	15.32	
10	-1.00	2.00	6.45	6.73	21.14	22.05	
14	-0.50	1.41	8.38	8.74	29.52	30.79	
18	0.00	1.00	5.92	6.18	35.44	36.97	
25	0.50	0.71	4.64	4.84	40.08	41.81	
35	1.00	0.50	3.52	3.67	43.60	45.48	
45	1.50	0.35	3.56	3.71	47.16	49.19	
60	2.00	0.25	3.92	4.09	51.08	53.28	
80	2.50	0.18	16.47	17.19	67.55	70.47	
120	3.00	0.13	25.42	26.53	92.97	97.00	
170	3.50	0.09	1.84	1.92	94.81	98.92	
200	3.75	0.07	0.07	0.07	94.88	98.99	
230	4.00	0.06	0.03	0.03	94.91	99.02	
Shell Hash calculated from visual estimate of shell <4.75mm and >2.8mm.							
<b>Phi 5</b>	<b>Phi 16</b>	<b>Phi 25</b>	<b>Phi 50</b>	<b>Phi 75</b>	<b>Phi 84</b>	<b>Phi 95</b>	
2.96	2.75	2.59	1.60	-0.83	-1.45	-2.60	
<b>Moment</b>	<b>Mean Phi</b>	<b>Mean mm</b>	<b>Sorting</b>	<b>Skewness</b>	<b>Kurtosis</b>		
<b>Statistics</b>	0.83	0.56	1.92	-0.52	1.91		

<b>Granularmetric Report</b> Depths and elevations based on measured values				 <b>Coastal Planning &amp; Engineering</b> 2481 NW Boca Raton Blvd. Boca Raton, FL 33431 ph (561) 391-8102 fax (561) 391-9116			
Project Name: AMI 2013 Sand Search							
Sample Name: AMVC-13-12 #3							
Analysis Date: 02-18-13							
Analyzed By: BA							
Easting (ft): <b>410,269</b>		Northing (ft): <b>1,162,089</b>		Coordinate System: <b>Florida State Plane West</b>		Elevation (ft): <b>-15.2 NAVD 88</b>	
USCS: <b>SP</b>		Munsell: <b>Wet - 5Y-8/1 Dry - 2.5Y-8/1 Washed - 2.5Y-8/1</b>		Comments:			
Dry Weight (g): <b>97.26</b>	Wash Weight (g): <b>96.28</b>	Pan Retained (g): <b>0.01</b>	Sieve Loss (%): <b>0.00</b>	Fines (%): <b>#200 - 1.05 #230 - 1.03</b>	Organics (%):	Carbonates (%): <b>4</b>	Shell Hash (%):
<b>Sieve Number</b>	<b>Sieve Size (Phi)</b>	<b>Sieve Size (Millimeters)</b>	<b>Grams Retained</b>	<b>% Weight Retained</b>	<b>Cum. Grams Retained</b>	<b>C. % Weight Retained</b>	
3/4"	-4.25	19.03	0.00	0.00	0.00	0.00	
5/8"	-4.00	16.00	0.00	0.00	0.00	0.00	
7/16"	-3.50	11.31	0.00	0.00	0.00	0.00	
5/16"	-3.00	8.00	0.00	0.00	0.00	0.00	
3.5	-2.50	5.66	0.18	0.19	0.18	0.19	
4	-2.25	4.76	0.00	0.00	0.18	0.19	
5	-2.00	4.00	0.11	0.11	0.29	0.30	
7	-1.50	2.83	0.41	0.42	0.70	0.72	
10	-1.00	2.00	0.36	0.37	1.06	1.09	
14	-0.50	1.41	0.48	0.49	1.54	1.58	
18	0.00	1.00	0.32	0.33	1.86	1.91	
25	0.50	0.71	0.38	0.39	2.24	2.30	
35	1.00	0.50	0.34	0.35	2.58	2.65	
45	1.50	0.35	0.49	0.50	3.07	3.15	
60	2.00	0.25	1.67	1.72	4.74	4.87	
80	2.50	0.18	20.26	20.83	25.00	25.70	
120	3.00	0.13	64.59	66.41	89.59	92.11	
170	3.50	0.09	6.55	6.73	96.14	98.84	
200	3.75	0.07	0.11	0.11	96.25	98.95	
230	4.00	0.06	0.02	0.02	96.27	98.97	
Shell Hash calculated from visual estimate of shell <4.75mm and >2.8mm.							
<b>Phi 5</b>	<b>Phi 16</b>	<b>Phi 25</b>	<b>Phi 50</b>	<b>Phi 75</b>	<b>Phi 84</b>	<b>Phi 95</b>	
3.21	2.94	2.87	2.68	2.48	2.27	2.00	
<b>Moment</b>	<b>Mean Phi</b>	<b>Mean mm</b>	<b>Sorting</b>	<b>Skewness</b>	<b>Kurtosis</b>		
<b>Statistics</b>	2.56	0.17	0.65	-4.61	29.56		

<b>Granularmetric Report</b> Depths and elevations based on measured values				 Coastal Planning & Engineering 2481 NW Boca Raton Blvd. Boca Raton, FL 33431 ph (561) 391-8102 fax (561) 391-9116			
Project Name: AMI 2013 Sand Search							
Sample Name: AMVC-13-12 #4							
Analysis Date: 02-18-13							
Analyzed By: KKM							
Easting (ft): <b>410,269</b>		Northing (ft): <b>1,162,089</b>		Coordinate System: <b>Florida State Plane West</b>		Elevation (ft): <b>-15.9 NAVD 88</b>	
USCS: <b>SW</b>		Munsell: Wet - 5Y-8/1 Dry - 5Y-8/1 Washed - 5Y-8/1		Comments:			
Dry Weight (g): <b>95.36</b>	Wash Weight (g): <b>94.40</b>	Pan Retained (g): <b>0.02</b>	Sieve Loss (%): <b>0.01</b>	Fines (%): #200 - 1.07 #230 - 1.05	Organics (%):	Carbonates (%): <b>30</b>	Shell Hash (%):
Sieve Number	Sieve Size (Phi)	Sieve Size (Millimeters)	Grams Retained	% Weight Retained	Cum. Grams Retained	C. % Weight Retained	
3/4"	-4.25	19.03	0.00	0.00	0.00	0.00	
5/8"	-4.00	16.00	0.00	0.00	0.00	0.00	
7/16"	-3.50	11.31	0.00	0.00	0.00	0.00	
5/16"	-3.00	8.00	0.38	0.40	0.38	0.40	
3.5	-2.50	5.66	2.03	2.13	2.41	2.53	
4	-2.25	4.76	1.48	1.55	3.89	4.08	
5	-2.00	4.00	2.06	2.16	5.95	6.24	
7	-1.50	2.83	4.07	4.27	10.02	10.51	
10	-1.00	2.00	4.24	4.45	14.26	14.96	
14	-0.50	1.41	4.16	4.36	18.42	19.32	
18	0.00	1.00	2.94	3.08	21.36	22.40	
25	0.50	0.71	2.67	2.80	24.03	25.20	
35	1.00	0.50	2.56	2.68	26.59	27.88	
45	1.50	0.35	2.51	2.63	29.10	30.51	
60	2.00	0.25	5.82	6.10	34.92	36.61	
80	2.50	0.18	20.96	21.98	55.88	58.59	
120	3.00	0.13	34.55	36.23	90.43	94.82	
170	3.50	0.09	3.86	4.05	94.29	98.87	
200	3.75	0.07	0.06	0.06	94.35	98.93	
230	4.00	0.06	0.02	0.02	94.37	98.95	
Shell Hash calculated from visual estimate of shell <4.75mm and >2.8mm.							
Phi 5	Phi 16	Phi 25	Phi 50	Phi 75	Phi 84	Phi 95	
3.02	2.85	2.73	2.30	0.46	-0.88	-2.14	
Moment	Mean Phi	Mean mm	Sorting	Skewness	Kurtosis		
Statistics	1.48	0.36	1.73	-1.15	2.9		

<b>Granularmetric Report</b> Depths and elevations based on measured values				 <b>Coastal Planning &amp; Engineering</b> 2481 NW Boca Raton Blvd. Boca Raton, FL 33431 ph (561) 391-8102 fax (561) 391-9116			
Project Name: AMI 2013 Sand Search							
Sample Name: AMVC-13-12 #5							
Analysis Date: 02-18-13							
Analyzed By: KKM							
Easting (ft): <b>410,269</b>		Northing (ft): <b>1,162,089</b>		Coordinate System: <b>Florida State Plane West</b>		Elevation (ft): <b>-16.7 NAVD 88</b>	
USCS: <b>SW</b>		Munsell: Wet - 5Y-8/1 Dry - 5Y-8/1 Washed - 5Y-8/1		Comments:			
Dry Weight (g): <b>94.49</b>	Wash Weight (g): <b>93.48</b>	Pan Retained (g): <b>0.04</b>	Sieve Loss (%): <b>0.03</b>	Fines (%): #200 - 1.18 #230 - 1.12	Organics (%):	Carbonates (%): <b>14</b>	Shell Hash (%):
<b>Sieve Number</b>	<b>Sieve Size (Phi)</b>	<b>Sieve Size (Millimeters)</b>	<b>Grams Retained</b>	<b>% Weight Retained</b>	<b>Cum. Grams Retained</b>	<b>C. % Weight Retained</b>	
3/4"	-4.25	19.03	0.00	0.00	0.00	0.00	
5/8"	-4.00	16.00	0.00	0.00	0.00	0.00	
7/16"	-3.50	11.31	0.00	0.00	0.00	0.00	
5/16"	-3.00	8.00	0.00	0.00	0.00	0.00	
3.5	-2.50	5.66	0.26	0.28	0.26	0.28	
4	-2.25	4.76	0.09	0.10	0.35	0.38	
5	-2.00	4.00	0.23	0.24	0.58	0.62	
7	-1.50	2.83	0.80	0.85	1.38	1.47	
10	-1.00	2.00	1.00	1.06	2.38	2.53	
14	-0.50	1.41	1.47	1.56	3.85	4.09	
18	0.00	1.00	1.30	1.38	5.15	5.47	
25	0.50	0.71	1.22	1.29	6.37	6.76	
35	1.00	0.50	1.32	1.40	7.69	8.16	
45	1.50	0.35	2.09	2.21	9.78	10.37	
60	2.00	0.25	4.04	4.28	13.82	14.65	
80	2.50	0.18	23.11	24.46	36.93	39.11	
120	3.00	0.13	50.97	53.94	87.90	93.05	
170	3.50	0.09	5.32	5.63	93.22	98.68	
200	3.75	0.07	0.13	0.14	93.35	98.82	
230	4.00	0.06	0.06	0.06	93.41	98.88	
Shell Hash calculated from visual estimate of shell <4.75mm and >2.8mm.							
<b>Phi 5</b>	<b>Phi 16</b>	<b>Phi 25</b>	<b>Phi 50</b>	<b>Phi 75</b>	<b>Phi 84</b>	<b>Phi 95</b>	
3.17	2.92	2.83	2.60	2.21	2.03	-0.17	
<b>Moment</b>	<b>Mean Phi</b>	<b>Mean mm</b>	<b>Sorting</b>	<b>Skewness</b>	<b>Kurtosis</b>		
<b>Statistics</b>	2.31	0.20	0.97	-2.73	10.82		

# Granularmetric Report

Depths and elevations based on measured values



Coastal Planning & Engineering  
2481 NW Boca Raton Blvd.  
Boca Raton, FL 33431  
ph (561) 391-8102  
fax (561) 391-9116

Project Name: AMI 2013 Sand Search

Sample Name: AMVC-13-12 #6

Analysis Date: 02-18-13

Analyzed By: KKM

Easting (ft):

410,269

Northing (ft):

1,162,089

Coordinate System:

Florida State Plane West

Elevation (ft):

-21.3 NAVD 88

USCS:

SW

Munsell: Wet - 2.5Y-6/1  
Dry - 5Y-6/1  
Washed - 5Y-6/1

Comments:

Dry Weight (g):

96.77

Wash Weight (g):

95.14

Pan Retained (g):

0.07

Sieve Loss (%):

0.17

Fines (%):

#200 - 1.97  
#230 - 1.93

Organics (%):

Carbonates (%):

Shell Hash (%):

Sieve Number

Sieve Size (Phi)

Sieve Size (Millimeters)

Grams Retained

% Weight Retained

Cum. Grams Retained

C. % Weight Retained

3/4"

-4.25

19.03

0.00

0.00

0.00

0.00

5/8"

-4.00

16.00

0.00

0.00

0.00

0.00

7/16"

-3.50

11.31

0.00

0.00

0.00

0.00

5/16"

-3.00

8.00

2.15

2.22

2.15

2.22

3.5

-2.50

5.66

5.06

5.23

7.21

7.45

4

-2.25

4.76

2.37

2.45

9.58

9.90

5

-2.00

4.00

3.50

3.62

13.08

13.52

7

-1.50

2.83

8.41

8.69

21.49

22.21

10

-1.00

2.00

11.73

12.12

33.22

34.33

14

-0.50

1.41

14.68

15.17

47.90

49.50

18

0.00

1.00

10.76

11.12

58.66

60.62

25

0.50

0.71

9.31

9.62

67.97

70.24

35

1.00

0.50

7.44

7.69

75.41

77.93

45

1.50

0.35

3.99

4.12

79.40

82.05

60

2.00

0.25

3.62

3.74

83.02

85.79

80

2.50

0.18

4.94

5.10

87.96

90.89

120

3.00

0.13

5.77

5.96

93.73

96.85

170

3.50

0.09

1.05

1.09

94.78

97.94

200

3.75

0.07

0.09

0.09

94.87

98.03

230

4.00

0.06

0.04

0.04

94.91

98.07

Shell Hash calculated from visual estimate of shell <4.75mm and >2.8mm.

Phi 5

Phi 16

Phi 25

Phi 50

Phi 75

Phi 84

Phi 95

2.84

1.76

0.81

-0.48

-1.38

-1.86

-2.73

Moment

Mean Phi

Mean mm

Sorting

Skewness

Kurtosis

Statistics

-0.28


1.21

1.59

0.36

2.44

GRANULARMETRIC REPORT AMVC-13.GPJ JPBRAZIL.GDT 4/26/13

<b>Granularmetric Report</b> Depths and elevations based on measured values				 Coastal Planning & Engineering 2481 NW Boca Raton Blvd. Boca Raton, FL 33431 ph (561) 391-8102 fax (561) 391-9116			
Project Name: AMI 2013 Sand Search							
Sample Name: AMVC-13-12 #7							
Analysis Date: 02-20-13							
Analyzed By: KD							
Easting (ft): <b>410,269</b>		Northing (ft): <b>1,162,089</b>		Coordinate System: <b>Florida State Plane West</b>		Elevation (ft): <b>-22.8 NAVD 88</b>	
USCS: <b>SP</b>		Munsell: <b>Wet - 5Y-7/1 Dry - 5Y-8/1 Washed - 5Y-8/1</b>		Comments:			
Dry Weight (g): <b>97.31</b>	Wash Weight (g): <b>95.97</b>	Pan Retained (g): <b>0.01</b>	Sieve Loss (%): <b>0.11</b>	Fines (%): <b>#200 - 1.53 #230 - 1.52</b>	Organics (%):	Carbonates (%):	Shell Hash (%):
<b>Sieve Number</b>	<b>Sieve Size (Phi)</b>	<b>Sieve Size (Millimeters)</b>	<b>Grams Retained</b>	<b>% Weight Retained</b>	<b>Cum. Grams Retained</b>	<b>C. % Weight Retained</b>	
3/4"	-4.25	19.03	0.00	0.00	0.00	0.00	
5/8"	-4.00	16.00	0.00	0.00	0.00	0.00	
7/16"	-3.50	11.31	0.00	0.00	0.00	0.00	
5/16"	-3.00	8.00	0.00	0.00	0.00	0.00	
3.5	-2.50	5.66	0.00	0.00	0.00	0.00	
4	-2.25	4.76	0.00	0.00	0.00	0.00	
5	-2.00	4.00	0.04	0.04	0.04	0.04	
7	-1.50	2.83	0.03	0.03	0.07	0.07	
10	-1.00	2.00	0.06	0.06	0.13	0.13	
14	-0.50	1.41	0.18	0.18	0.31	0.31	
18	0.00	1.00	0.45	0.46	0.76	0.77	
25	0.50	0.71	1.08	1.11	1.84	1.88	
35	1.00	0.50	2.86	2.94	4.70	4.82	
45	1.50	0.35	7.00	7.19	11.70	12.01	
60	2.00	0.25	24.26	24.93	35.96	36.94	
80	2.50	0.18	38.82	39.89	74.78	76.83	
120	3.00	0.13	20.16	20.72	94.94	97.55	
170	3.50	0.09	0.86	0.88	95.80	98.43	
200	3.75	0.07	0.04	0.04	95.84	98.47	
230	4.00	0.06	0.01	0.01	95.85	98.48	
Shell Hash calculated from visual estimate of shell <4.75mm and >2.8mm.							
<b>Phi 5</b>	<b>Phi 16</b>	<b>Phi 25</b>	<b>Phi 50</b>	<b>Phi 75</b>	<b>Phi 84</b>	<b>Phi 95</b>	
2.94	2.67	2.48	2.16	1.76	1.58	1.01	
<b>Moment</b>	<b>Mean Phi</b>	<b>Mean mm</b>	<b>Sorting</b>	<b>Skewness</b>	<b>Kurtosis</b>		
<b>Statistics</b>	2.08	0.24	0.59	-1.35	7.03		