
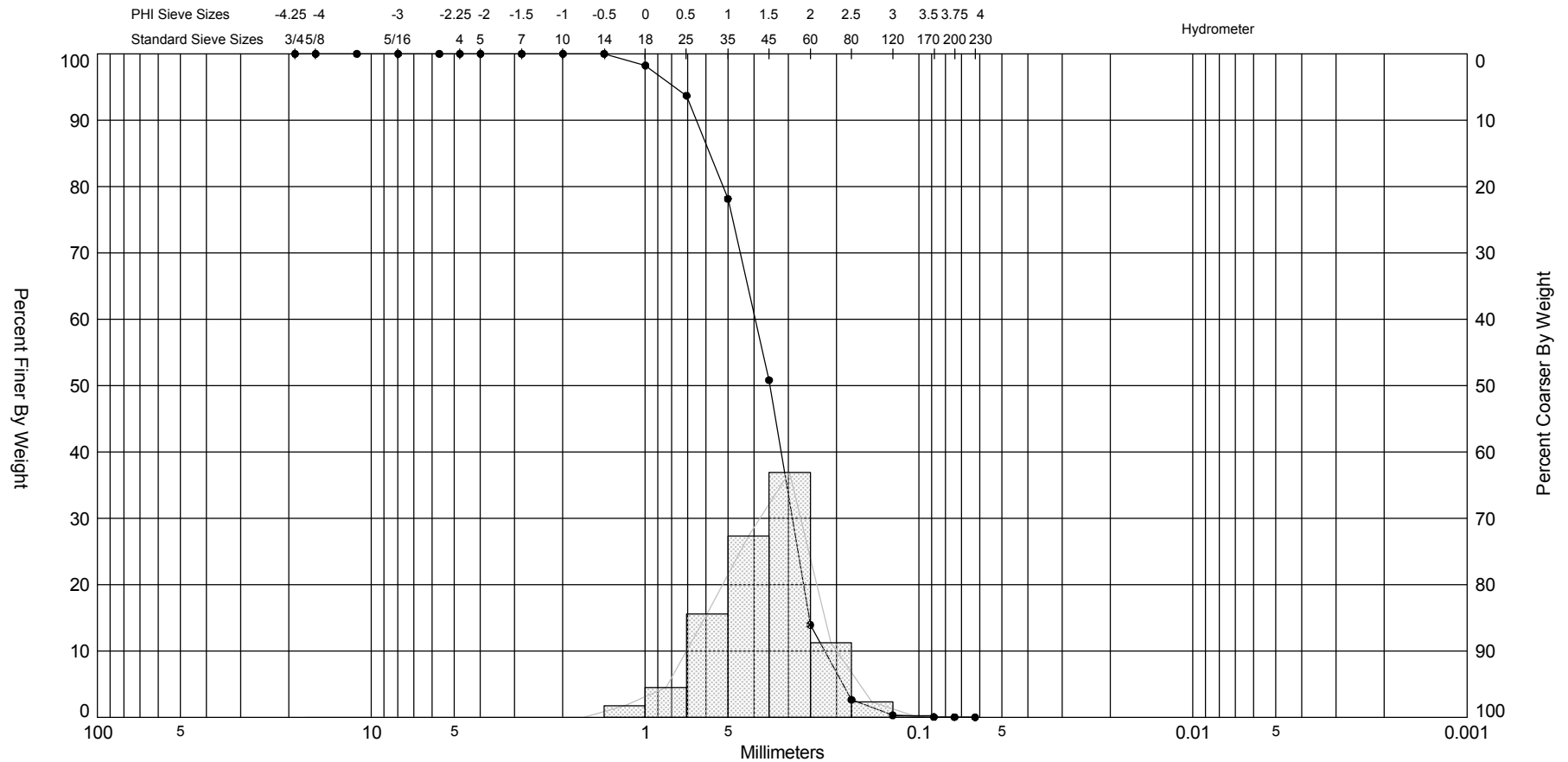

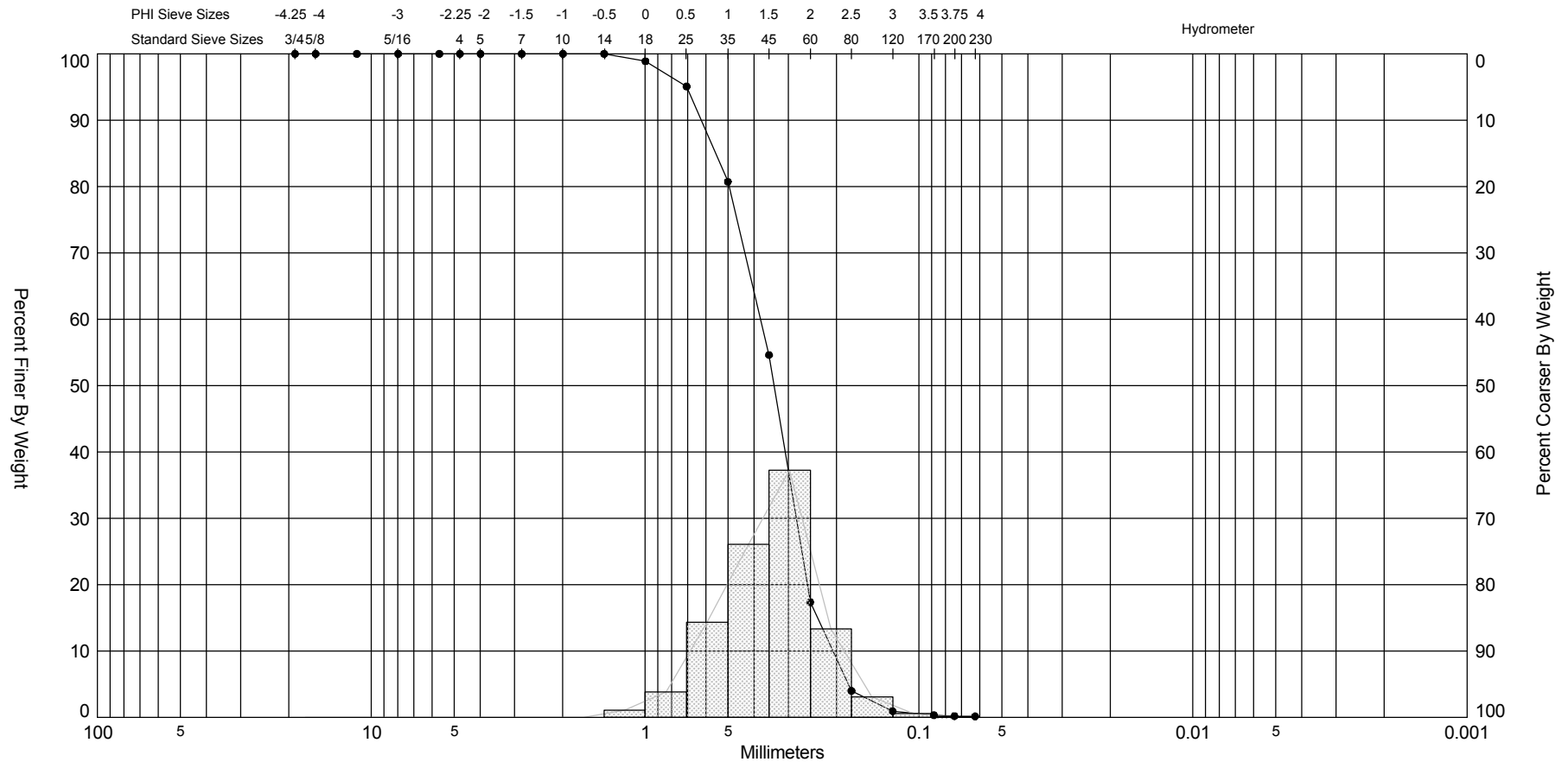


Sample	Symbol	Elev. (ft)	USCS	% Fines	% Organics	% Carbonates	Median	Mean	Skew	Kurt	Sort	Sample Information	
WA-32 #WA-32 0'		-71.1	SP	#200 - 0.03 #230 - 0.02			1.38	1.34	-0.27	3.16	0.61	Project Name:	Walton County Borrow Area A
Comments:												Analysis Date:	
Depths and elevations based on measured values												Analyzed By:	
						Louisiana State University 216 Howe-Russell Geoscience Complex Baton Rouge, LA 70803 ph (225) 578-5330 fax (225) 578-2520						Easting (X, ft):	1,379,723
												Northing (Y, ft):	475,362
												Horizontal System:	NAD 1983
												Vertical System:	NAVD 88




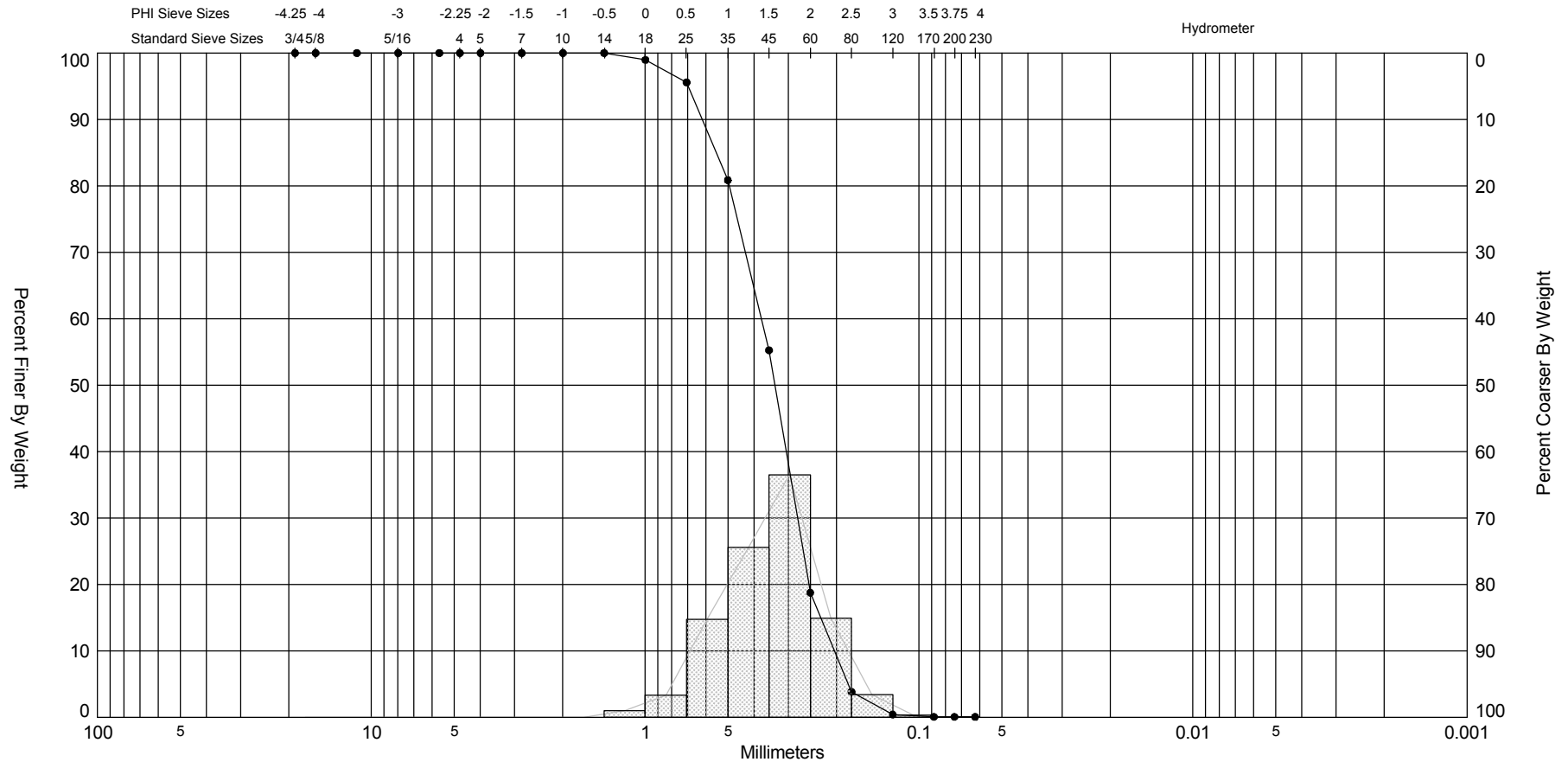
Gravel		Sand			Silt and Clay
Coarse	Fine	Coarse	Medium	Fine	

Sample	Symbol	Elev. (ft)	USCS	% Fines	% Organics	% Carbonates	Median	Mean	Skew	Kurt	Sort	Sample Information	
WA-32 #WA-32 1.5'	—●—	-72.6	SP	#200 - 0.04 #230 - 0.02			1.51	1.44	-0.33	3.33	0.6	Project Name:	Walton County Borrow Area A
Comments:												Analysis Date:	
Depths and elevations based on measured values												Analyzed By:	
							Louisiana State University 216 Howe-Russell Geoscience Complex Baton Rouge, LA 70803 ph (225) 578-5330 fax (225) 578-2520			Easting (X, ft):		1,379,723	
										Northing (Y, ft):		475,362	
										Horizontal System:		NAD 1983	
										Vertical System:		NAVD 88	




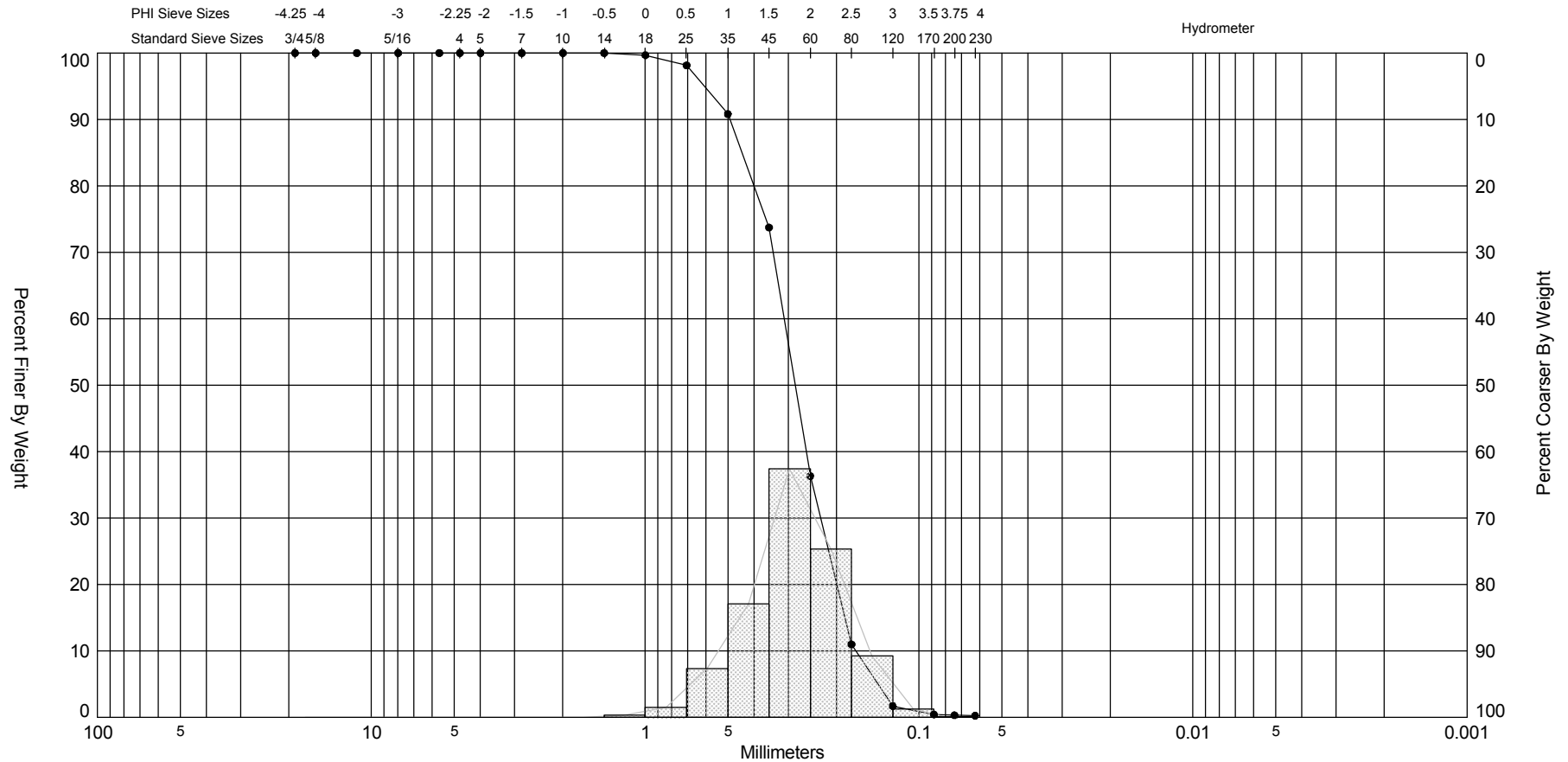
Gravel		Sand			Silt and Clay
Coarse	Fine	Coarse	Medium	Fine	

Sample	Symbol	Elev. (ft)	USCS	% Fines	% Organics	% Carbonates	Median	Mean	Skew	Kurt	Sort	Sample Information	
WA-32 #WA-32 3.0'	—●—	-74.1	SP	#200 - 0.20 #230 - 0.15			1.56	1.51	-0.14	3.49	0.6	Project Name:	Walton County Borrow Area A
Comments:												Analysis Date:	
Depths and elevations based on measured values												Analyzed By:	
							Louisiana State University 216 Howe-Russell Geoscience Complex Baton Rouge, LA 70803 ph (225) 578-5330 fax (225) 578-2520					Easting (X, ft):	1,379,723
												Northing (Y, ft):	475,362
												Horizontal System:	NAD 1983
												Vertical System:	NAVD 88




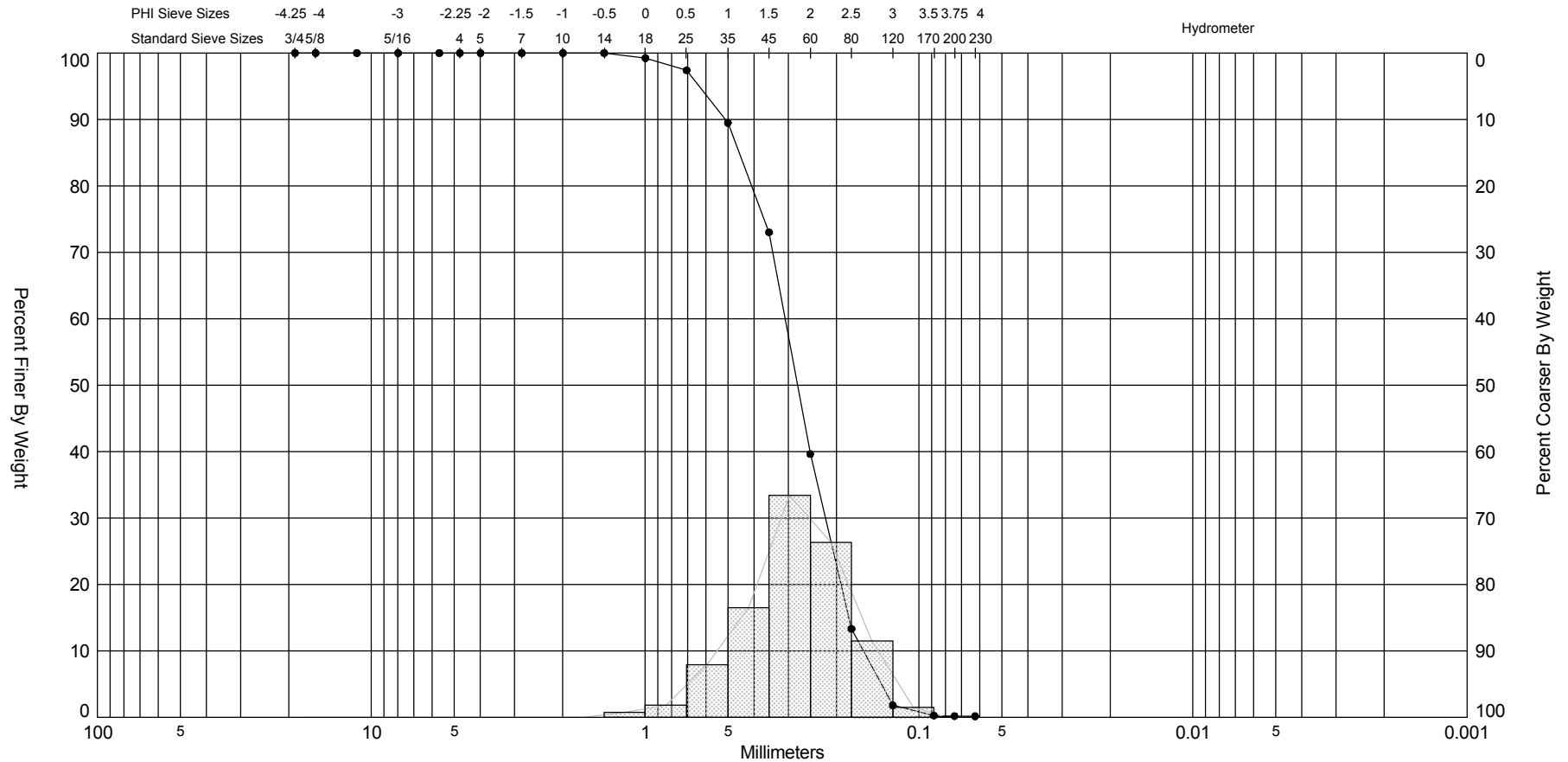
Gravel		Sand			Silt and Clay
Coarse	Fine	Coarse	Medium	Fine	

Sample	Symbol	Elev. (ft)	USCS	% Fines	% Organics	% Carbonates	Median	Mean	Skew	Kurt	Sort	Sample Information	
WA-32 #WA-32 4.5'	—●—	-75.6	SP	#200 - 0.07 #230 - 0.05			1.57	1.52	-0.23	3.19	0.6	Project Name:	Walton County Borrow Area A
Comments:												Analysis Date:	
Depths and elevations based on measured values												Analyzed By:	
							Louisiana State University 216 Howe-Russell Geoscience Complex Baton Rouge, LA 70803 ph (225) 578-5330 fax (225) 578-2520			Easting (X, ft):		1,379,723	
										Northing (Y, ft):		475,362	
										Horizontal System:		NAD 1983	
										Vertical System:		NAVD 88	




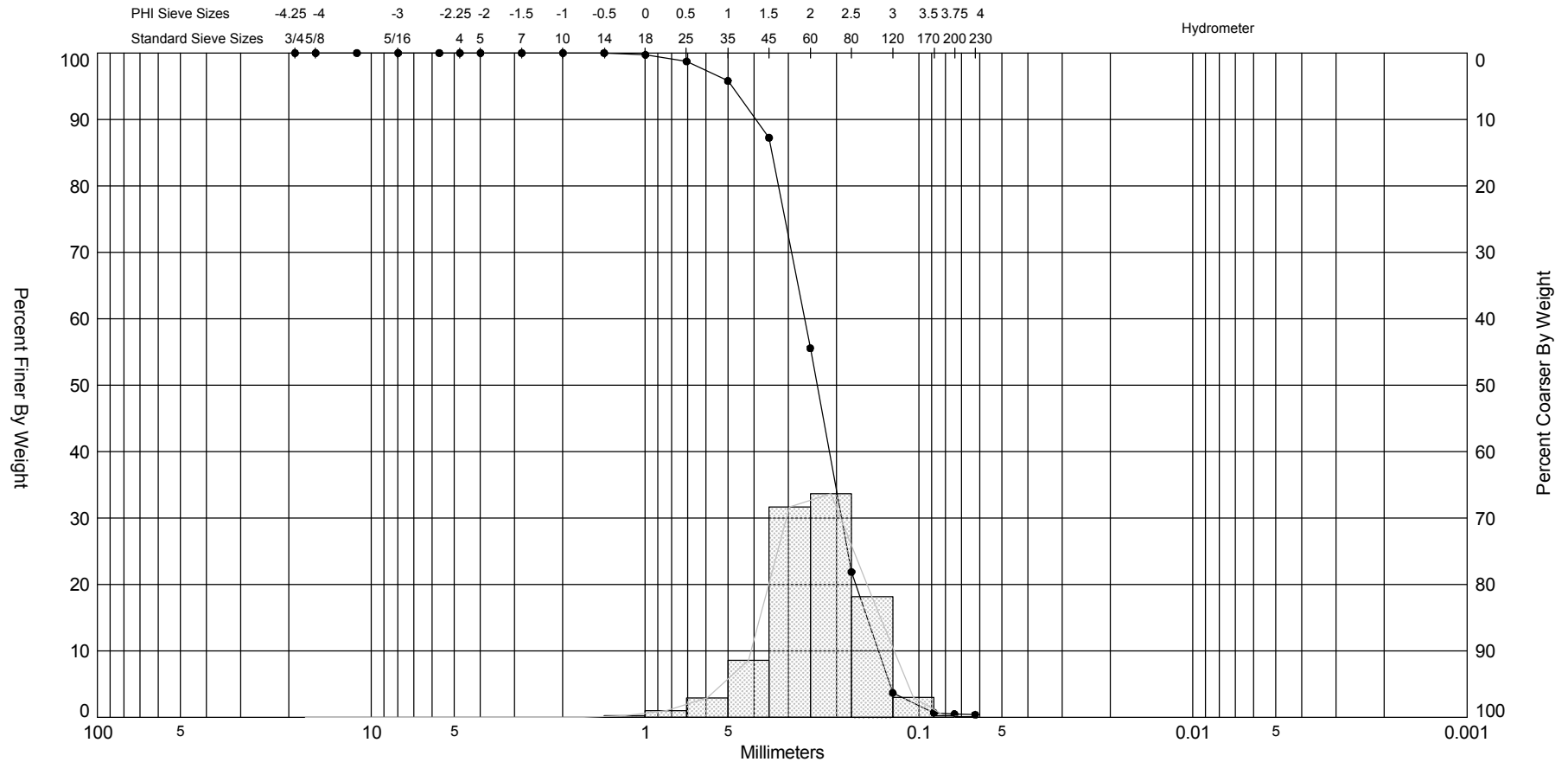
Gravel		Sand			Silt and Clay
Coarse	Fine	Coarse	Medium	Fine	

Sample	Symbol	Elev. (ft)	USCS	% Fines	% Organics	% Carbonates	Median	Mean	Skew	Kurt	Sort	Sample Information	
WA-32 #WA-32 6.0'	—●—	-77.1	SP	#200 - 0.31 #230 - 0.24			1.82	1.8	-0.23	3.36	0.59	Project Name:	Walton County Borrow Area A
Comments:												Analysis Date:	
Depths and elevations based on measured values												Analyzed By:	
						Louisiana State University 216 Howe-Russell Geoscience Complex Baton Rouge, LA 70803 ph (225) 578-5330 fax (225) 578-2520						Easting (X, ft):	1,379,723
												Northing (Y, ft):	475,362
												Horizontal System:	NAD 1983
												Vertical System:	NAVD 88




Gravel		Sand			Silt and Clay
Coarse	Fine	Coarse	Medium	Fine	

Sample	Symbol	Elev. (ft)	USCS	% Fines	% Organics	% Carbonates	Median	Mean	Skew	Kurt	Sort	Sample Information	
WA-32 #WA-32 7.5'	—●—	-78.6	SP	#200 - 0.19 #230 - 0.17			1.84	1.82	-0.38	3.28	0.64	Project Name:	Walton County Borrow Area A
Comments:												Analysis Date:	
Depths and elevations based on measured values												Analyzed By:	
							Louisiana State University 216 Howe-Russell Geoscience Complex Baton Rouge, LA 70803 ph (225) 578-5330 fax (225) 578-2520					Easting (X, ft):	1,379,723
												Northing (Y, ft):	475,362
												Horizontal System:	NAD 1983
												Vertical System:	NAVD 88



Gravel		Sand			Silt and Clay
Coarse	Fine	Coarse	Medium	Fine	

Sample	Symbol	Elev. (ft)	USCS	% Fines	% Organics	% Carbonates	Median	Mean	Skew	Kurt	Sort	Sample Information	
WA-32 #WA-32 9.0'	—●—	-80.1	SP	#200 - 0.49 #230 - 0.38			2.08	2.06	-0.45	3.9	0.58	Project Name:	Walton County Borrow Area A
Comments:												Analysis Date:	
Depths and elevations based on measured values												Analyzed By:	
							Louisiana State University 216 Howe-Russell Geoscience Complex Baton Rouge, LA 70803 ph (225) 578-5330 fax (225) 578-2520					Easting (X, ft):	1,379,723
												Northing (Y, ft):	475,362
												Horizontal System:	NAD 1983
												Vertical System:	NAVD 88