
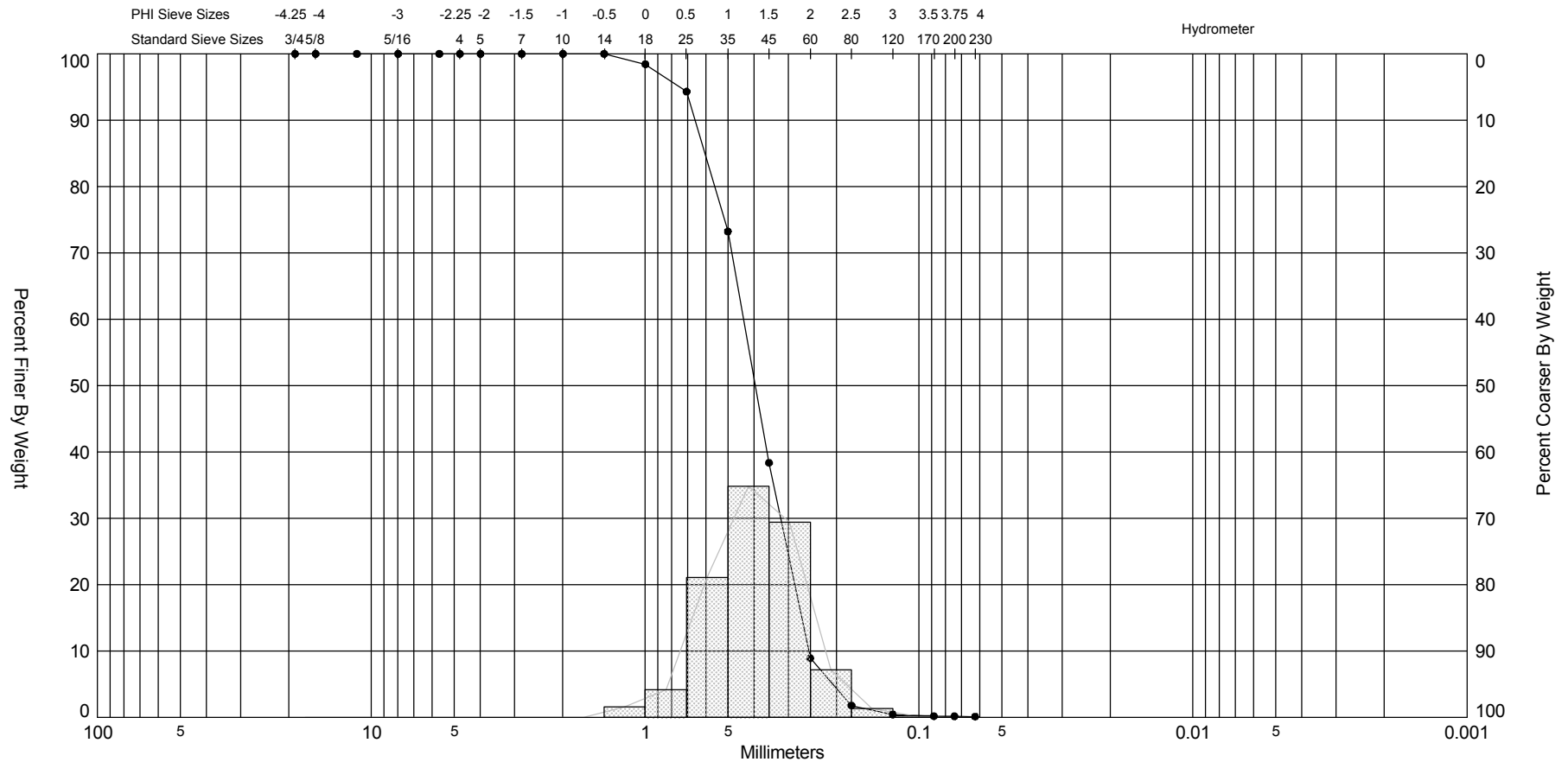



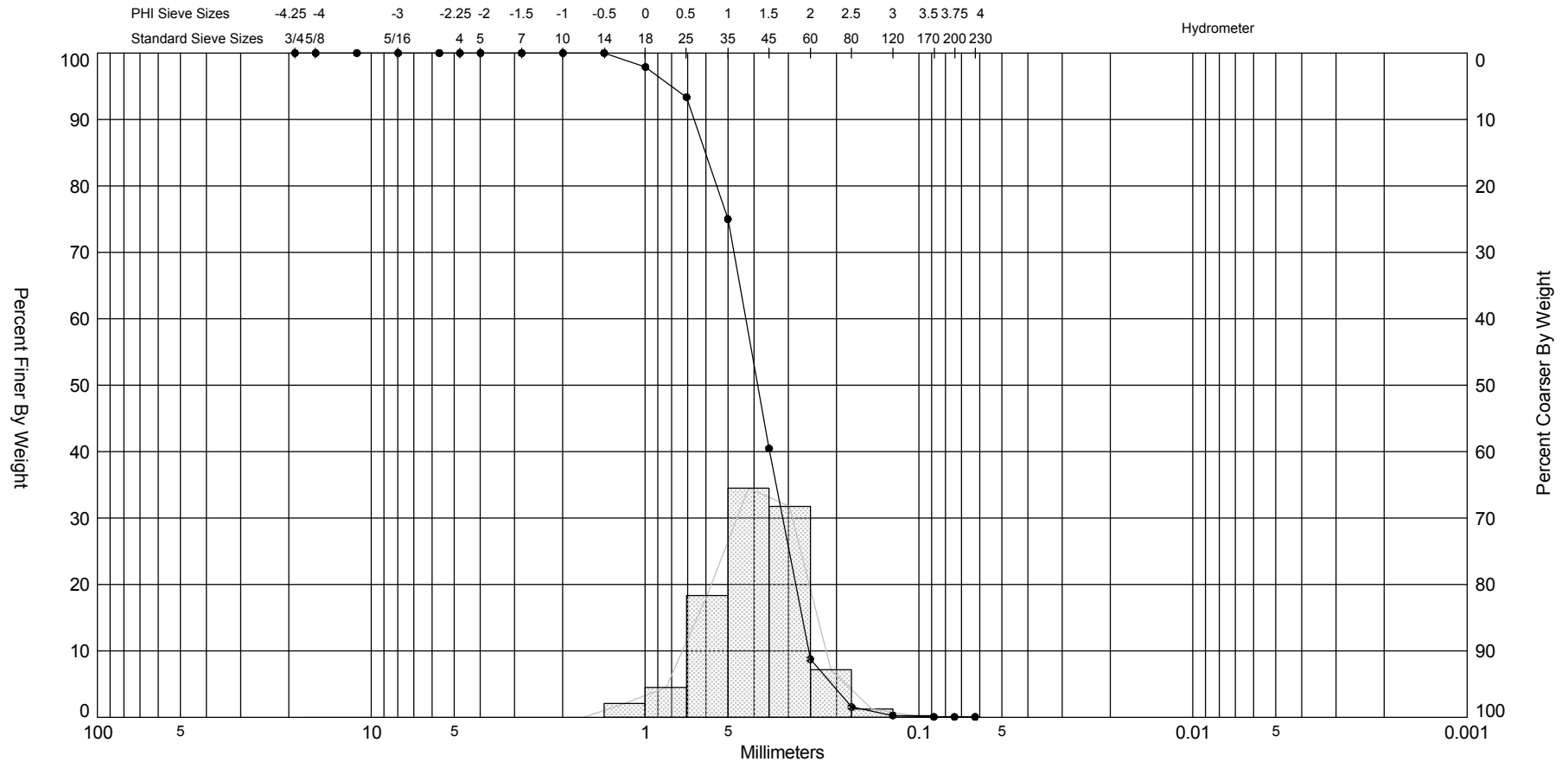
Gravel		Sand			Silt and Clay
Coarse	Fine	Coarse	Medium	Fine	

Sample	Symbol	Elev. (ft)	USCS	% Fines	% Organics	% Carbonates	Median	Mean	Skew	Kurt	Sort	Sample Information	
WA-18 #WA-18 0'	—●—	-67.1	SP	#200 - 0.18 #230 - 0.13			1.4	1.4	0.02	3.67	0.55	Project Name:	Walton County Borrow Area A
Comments:												Analysis Date:	
Depths and elevations based on measured values												Analyzed By:	
							Louisiana State University 216 Howe-Russell Geoscience Complex Baton Rouge, LA 70803 ph (225) 578-5330 fax (225) 578-2520					Easting (X, ft):	1,382,971
												Northing (Y, ft):	479,606
												Horizontal System:	NAD 1983
												Vertical System:	NAVD 88




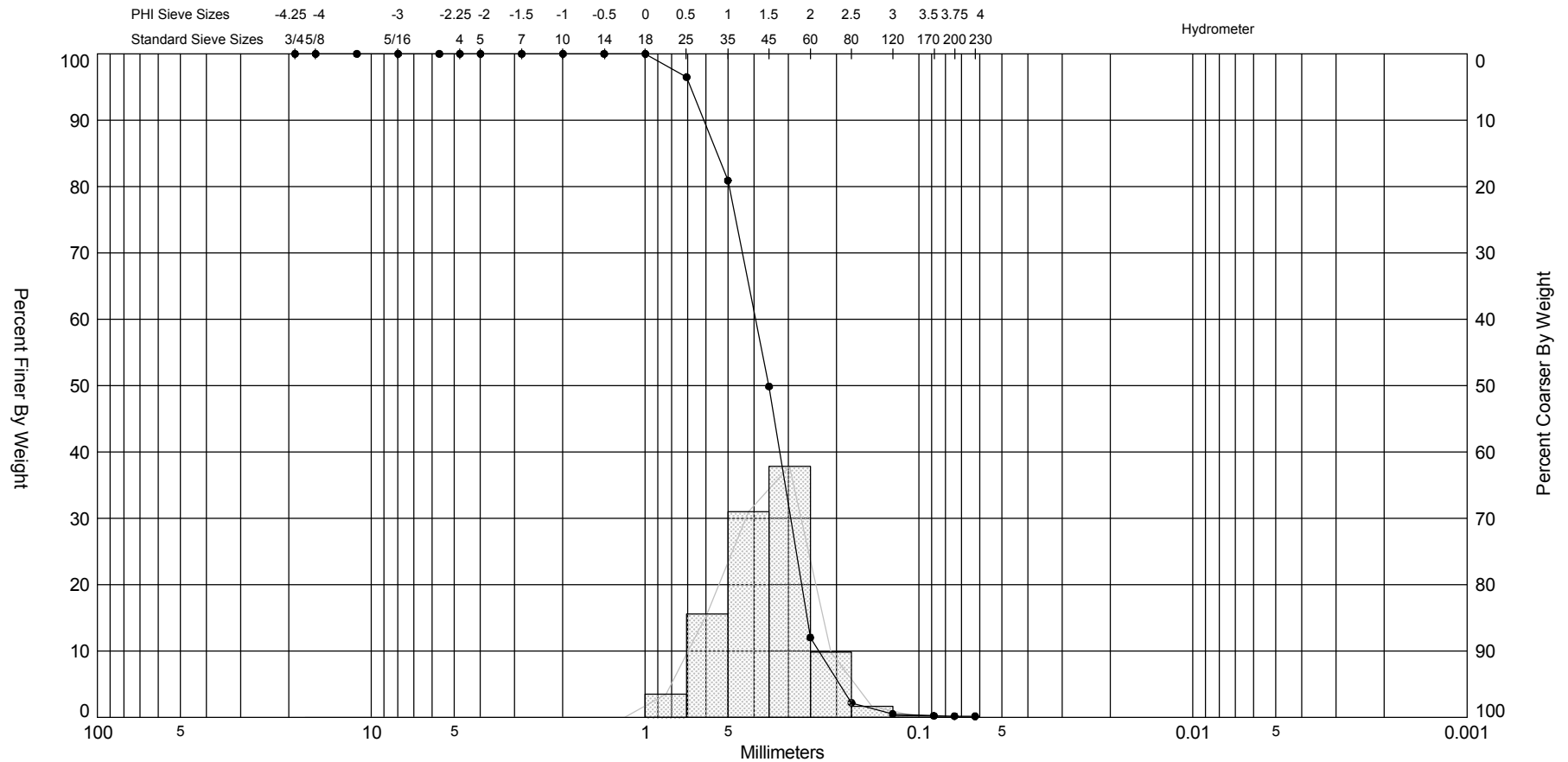
Gravel		Sand			Silt and Clay
Coarse	Fine	Coarse	Medium	Fine	

Sample	Symbol	Elev. (ft)	USCS	% Fines	% Organics	% Carbonates	Median	Mean	Skew	Kurt	Sort	Sample Information	
WA-18 #WA-18 1.5'	—●—	-68.6	SP	#200 - 0.16 #230 - 0.12			1.33	1.33	-0.04	3.58	0.56	Project Name:	Walton County Borrow Area A
Comments:												Analysis Date:	
Depths and elevations based on measured values												Analyzed By:	
						Louisiana State University 216 Howe-Russell Geoscience Complex Baton Rouge, LA 70803 ph (225) 578-5330 fax (225) 578-2520						Easting (X, ft):	1,382,971
												Northing (Y, ft):	479,606
												Horizontal System:	NAD 1983
												Vertical System:	NAVD 88




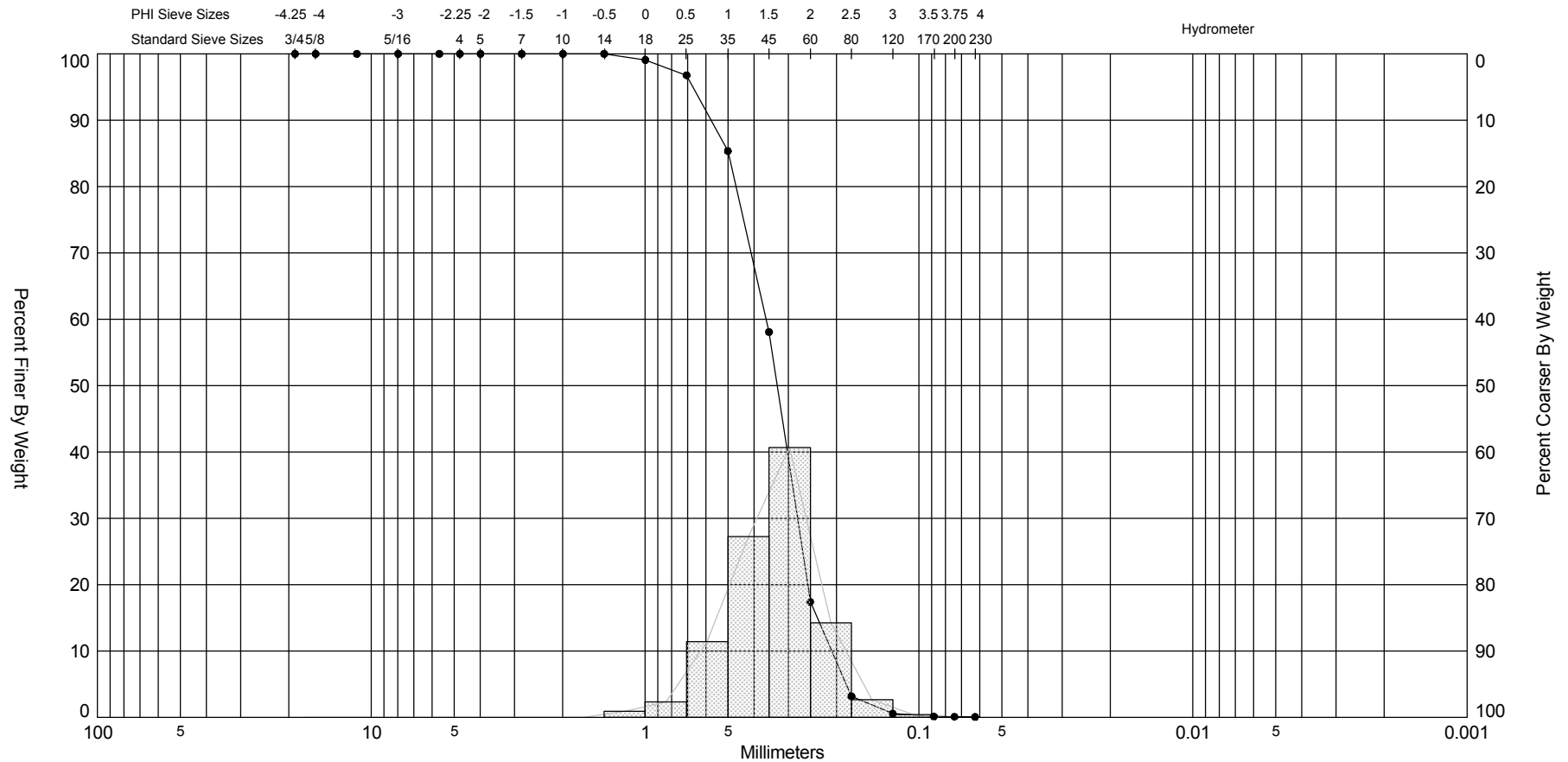
Gravel		Sand			Silt and Clay
Coarse	Fine	Coarse	Medium	Fine	

Sample	Symbol	Elev. (ft)	USCS	% Fines	% Organics	% Carbonates	Median	Mean	Skew	Kurt	Sort	Sample Information	
WA-18 #WA-18 3.0'	—●—	-70.1	SP	#200 - 0.06 #230 - 0.05			1.36	1.34	-0.26	3.53	0.57	Project Name:	Walton County Borrow Area A
Comments:												Analysis Date:	
Depths and elevations based on measured values												Analyzed By:	
							Louisiana State University 216 Howe-Russell Geoscience Complex Baton Rouge, LA 70803 ph (225) 578-5330 fax (225) 578-2520					Easting (X, ft):	1,382,971
												Northing (Y, ft):	479,606
												Horizontal System:	NAD 1983
												Vertical System:	NAVD 88




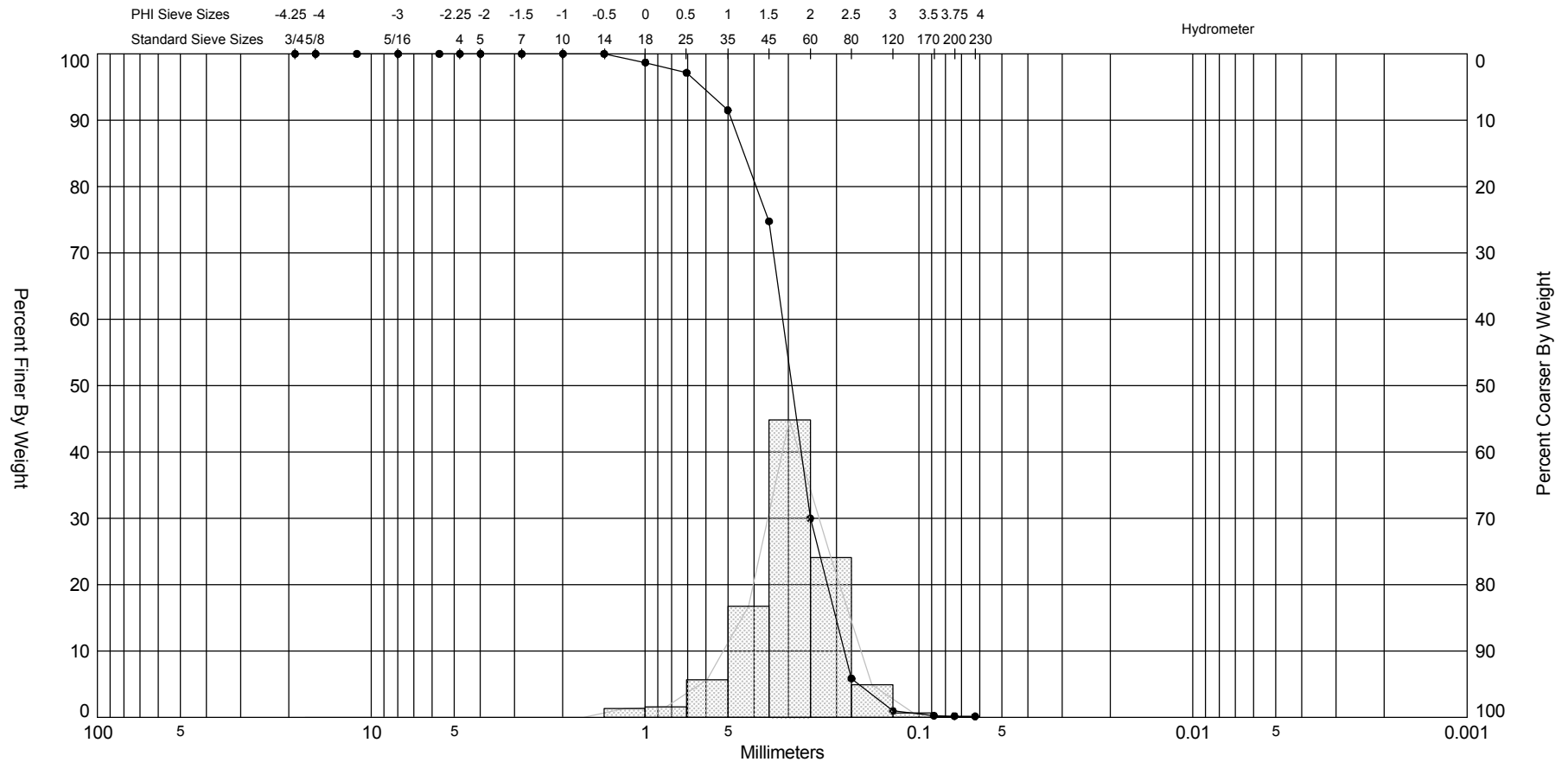
Gravel		Sand			Silt and Clay
Coarse	Fine	Coarse	Medium	Fine	

Sample	Symbol	Elev. (ft)	USCS	% Fines	% Organics	% Carbonates	Median	Mean	Skew	Kurt	Sort	Sample Information	
WA-18 #WA-18 4.5'	—●—	-71.6	SP	#200 - 0.19 #230 - 0.17			1.5	1.46	-0.01	3.23	0.53	Project Name:	Walton County Borrow Area A
Comments:												Analysis Date:	
Depths and elevations based on measured values												Analyzed By:	
							Louisiana State University 216 Howe-Russell Geoscience Complex Baton Rouge, LA 70803 ph (225) 578-5330 fax (225) 578-2520					Easting (X, ft):	1,382,971
												Northing (Y, ft):	479,606
												Horizontal System:	NAD 1983
												Vertical System:	NAVD 88






Gravel		Sand			Silt and Clay
Coarse	Fine	Coarse	Medium	Fine	

Sample	Symbol	Elev. (ft)	USCS	% Fines	% Organics	% Carbonates	Median	Mean	Skew	Kurt	Sort	Sample Information	
WA-18 #WA-18 6.0'	—●—	-73.1	SP	#200 - 0.10 #230 - 0.05			1.6	1.55	-0.26	3.8	0.55	Project Name:	Walton County Borrow Area A
Comments:												Analysis Date:	
Depths and elevations based on measured values												Analyzed By:	
							Louisiana State University 216 Howe-Russell Geoscience Complex Baton Rouge, LA 70803 ph (225) 578-5330 fax (225) 578-2520					Easting (X, ft):	1,382,971
												Northing (Y, ft):	479,606
												Horizontal System:	NAD 1983
												Vertical System:	NAVD 88



Gravel		Sand			Silt and Clay
Coarse	Fine	Coarse	Medium	Fine	

Sample	Symbol	Elev. (ft)	USCS	% Fines	% Organics	% Carbonates	Median	Mean	Skew	Kurt	Sort	Sample Information	
WA-18 #WA-18 7.5'	—●—	-74.6	SP	#200 - 0.20 #230 - 0.15			1.78	1.74	-0.65	4.71	0.56	Project Name:	Walton County Borrow Area A
Comments:												Analysis Date:	
Depths and elevations based on measured values												Analyzed By:	
						Louisiana State University 216 Howe-Russell Geoscience Complex Baton Rouge, LA 70803 ph (225) 578-5330 fax (225) 578-2520						Easting (X, ft):	1,382,971
												Northing (Y, ft):	479,606
												Horizontal System:	NAD 1983
												Vertical System:	NAVD 88

Sample	Symbol	Elev. (ft)	USCS	% Fines	% Organics	% Carbonates	Median	Mean	Skew	Kurt	Sort	Sample Information	
WA-18 #WA-18 9.0'		-76.1	SP	#200 - 0.16 #230 - 0.12			1.72	1.62	-0.68	3.56	0.69	Project Name:	Walton County Borrow Area A
Comments:												Analysis Date:	
Depths and elevations based on measured values												Analyzed By:	
						Louisiana State University 216 Howe-Russell Geoscience Complex Baton Rouge, LA 70803 ph (225) 578-5330 fax (225) 578-2520						Easting (X, ft):	1,382,971
												Northing (Y, ft):	479,606
												Horizontal System:	NAD 1983
												Vertical System:	NAVD 88

