
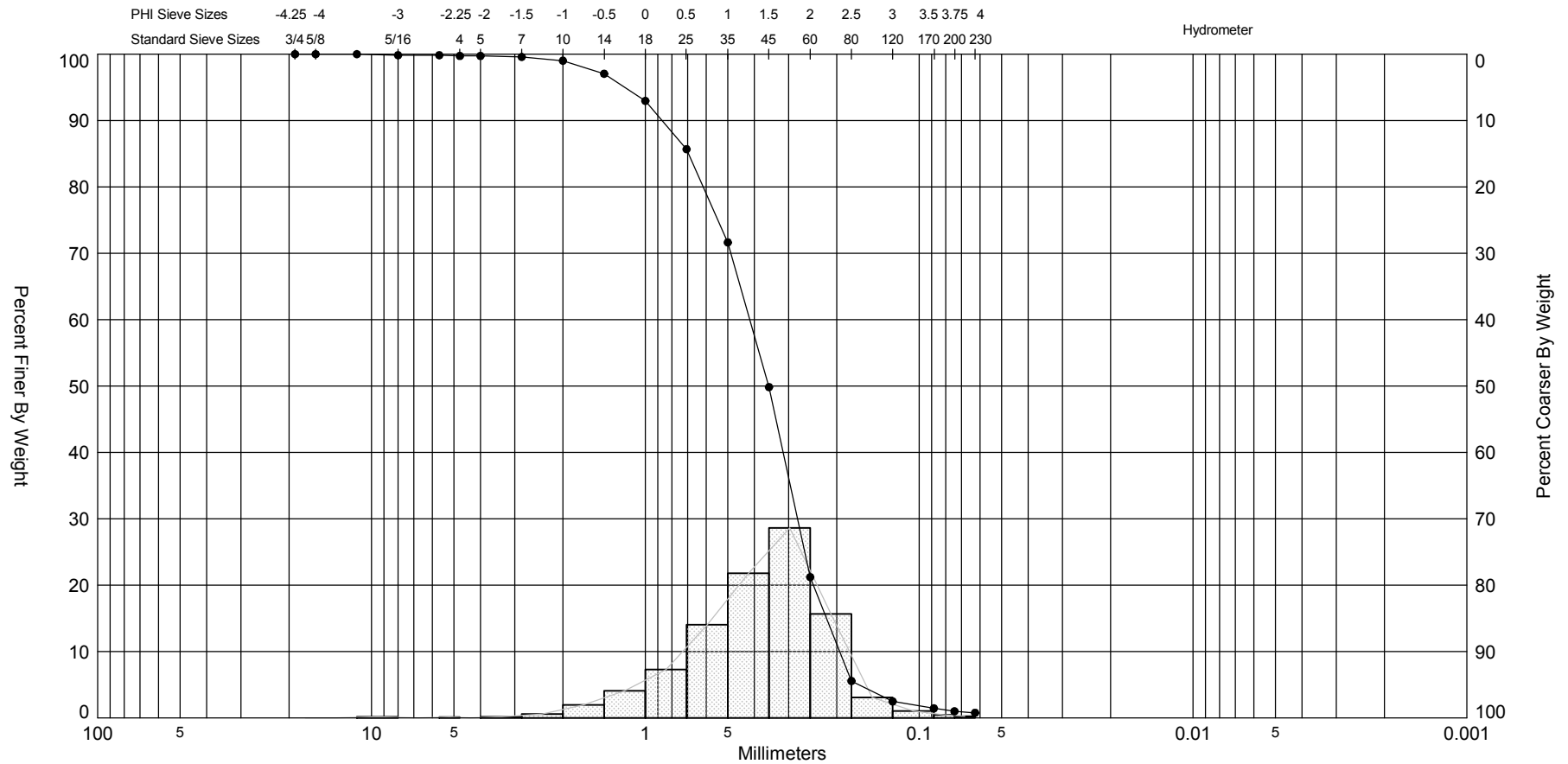



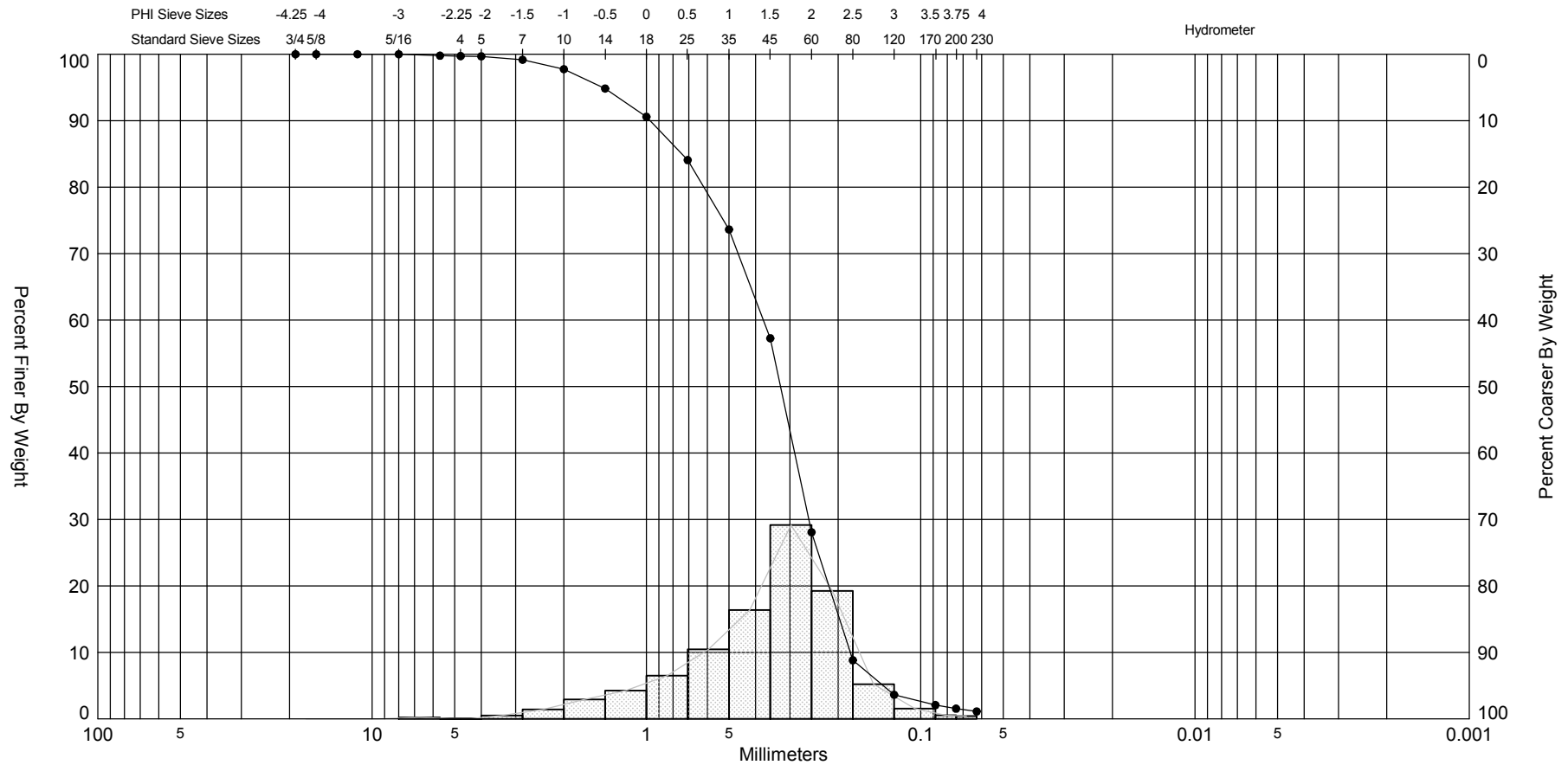
Gravel		Sand			Silt and Clay
Coarse	Fine	Coarse	Medium	Fine	

Sample	Symbol	Elev. (ft)	USCS	% Fines	% Organics	% Carbonates	Median	Mean	Skew	Kurt	Sort	Sample Information	
SLC-11-A22 #1	—●—	-32.4	SP	#200 - 0.15 #230 - 0.11	1.60	80.30	1.23	1.15	-0.62	4.06	0.73	Project Name:	2011 SLC Geotech Investigation
Comments:												Analysis Date:	
Depths and elevations based on measured values												Analyzed By:	JB
 COASTAL TECH Coastal Geology & Sediments Laboratory												Easting (X, ft):	933,010
												Northing (Y, ft):	1,083,430
												Horizontal System:	NAD 1983
												Vertical System:	NAVD 88
715 North Drive Suite E Melbourne, FL 32934 Phone (321) 751-1135 Fax (321) 751-2343													




Gravel		Sand			Silt and Clay
Coarse	Fine	Coarse	Medium	Fine	

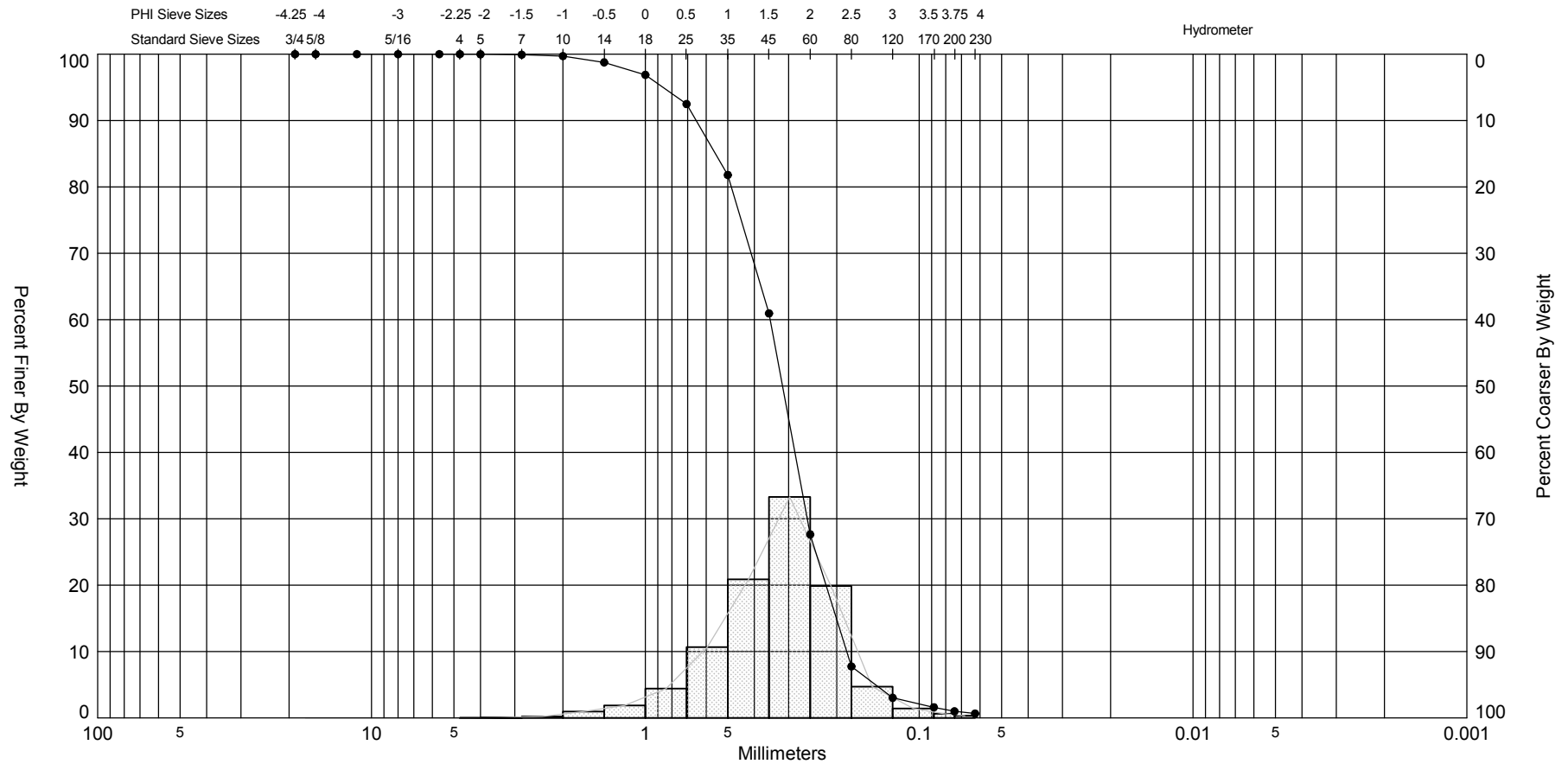
Sample	Symbol	Elev. (ft)	USCS	% Fines	% Organics	% Carbonates	Median	Mean	Skew	Kurt	Sort	Sample Information	
SLC-11-A22 #2	—●—	-36.4	SW	#200 - 1.00 #230 - 0.77	1.70	87.10	1.5	1.36	-0.75	4.86	0.86	Project Name:	2011 SLC Geotech Investigation
Comments:												Analysis Date:	
Depths and elevations based on measured values												Analyzed By:	JB
 COASTAL TECH Coastal Geology & Sediments Laboratory												Easting (X, ft):	933,010
												Northing (Y, ft):	1,083,430
												Horizontal System:	NAD 1983
												Vertical System:	NAVD 88
715 North Drive Suite E Melbourne, FL 32934 Phone (321) 751-1135 Fax (321) 751-2343													

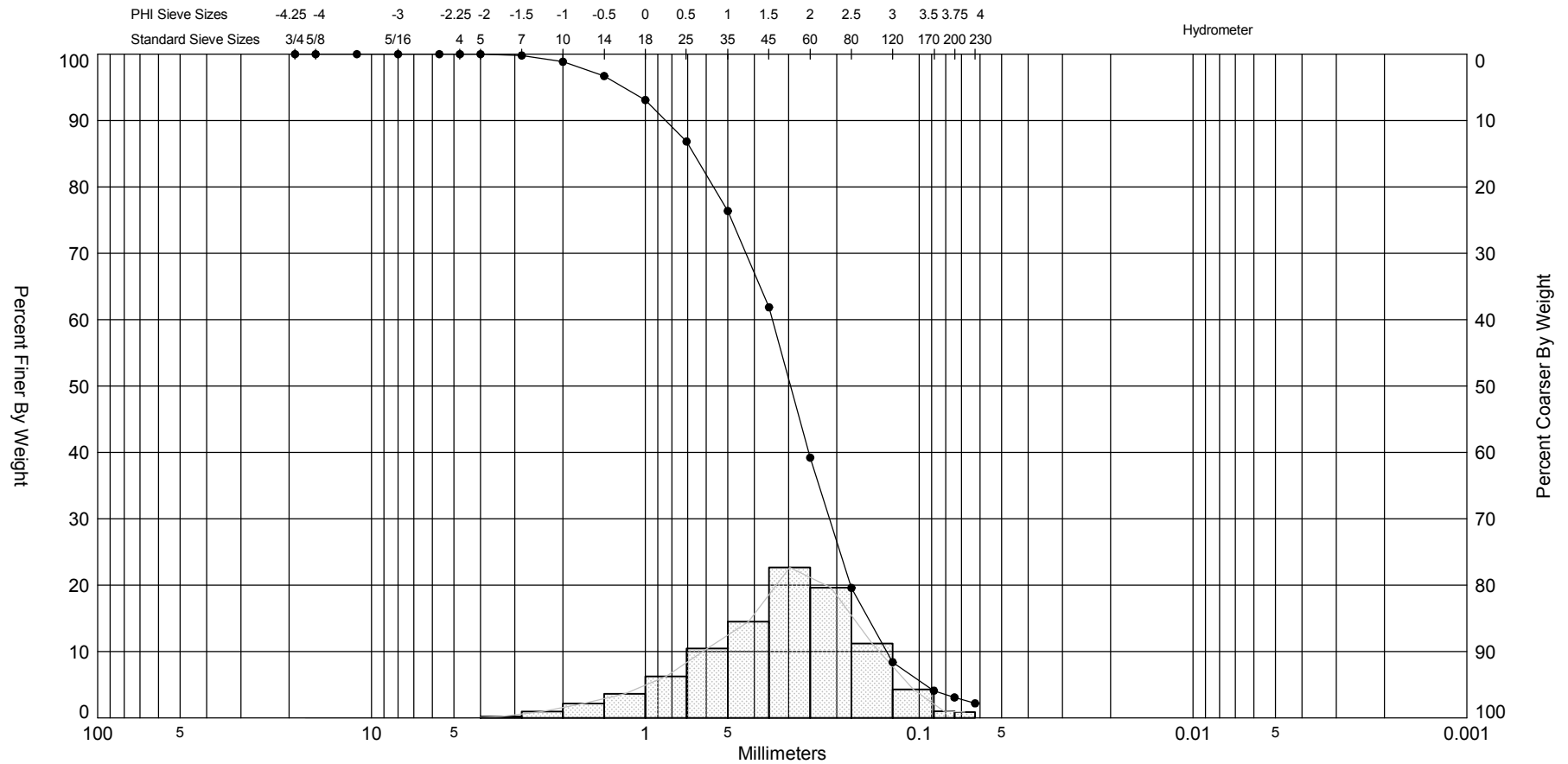


Gravel		Sand			Silt and Clay
Coarse	Fine	Coarse	Medium	Fine	


Sample	Symbol	Elev. (ft)	USCS	% Fines	% Organics	% Carbonates	Median	Mean	Skew	Kurt	Sort	Sample Information	
SLC-11-A22 #3	—●—	-39.9	SW	#200 - 1.53 #230 - 1.11	1.50	78.70	1.62	1.42	-0.86	4.2	0.99	Project Name:	2011 SLC Geotech Investigation
Comments:												Analysis Date:	
Depths and elevations based on measured values												Analyzed By:	JB
 COASTAL TECH Coastal Geology & Sediments Laboratory												Easting (X, ft):	933,010
												Northing (Y, ft):	1,083,430
												Horizontal System:	NAD 1983
												Vertical System:	NAVD 88
715 North Drive Suite E Melbourne, FL 32934 Phone (321) 751-1135 Fax (321) 751-2343													

SIEVE ANALYSIS 2011-6-16 SLC PLANS AND SPECS.GPJ FL DEP ROSS.GDT 11/22/11





Gravel		Sand			Silt and Clay
Coarse	Fine	Coarse	Medium	Fine	

Sample	Symbol	Elev. (ft)	USCS	% Fines	% Organics	% Carbonates	Median	Mean	Skew	Kurt	Sort	Sample Information	
SLC-11-A22 #5	—●—	-48.4	SW	#200 - 3.08 #230 - 2.19	1.50	83.80	1.76	1.63	-0.5	3.23	1.01	Project Name:	2011 SLC Geotech Investigation
Comments:												Analysis Date:	
Depths and elevations based on measured values												Analyzed By:	JB
 COASTAL TECH Coastal Geology & Sediments Laboratory												Easting (X, ft):	933,010
												Northing (Y, ft):	1,083,430
												Horizontal System:	NAD 1983
												Vertical System:	NAVD 88
715 North Drive Suite E Melbourne, FL 32934 Phone (321) 751-1135 Fax (321) 751-2343													