
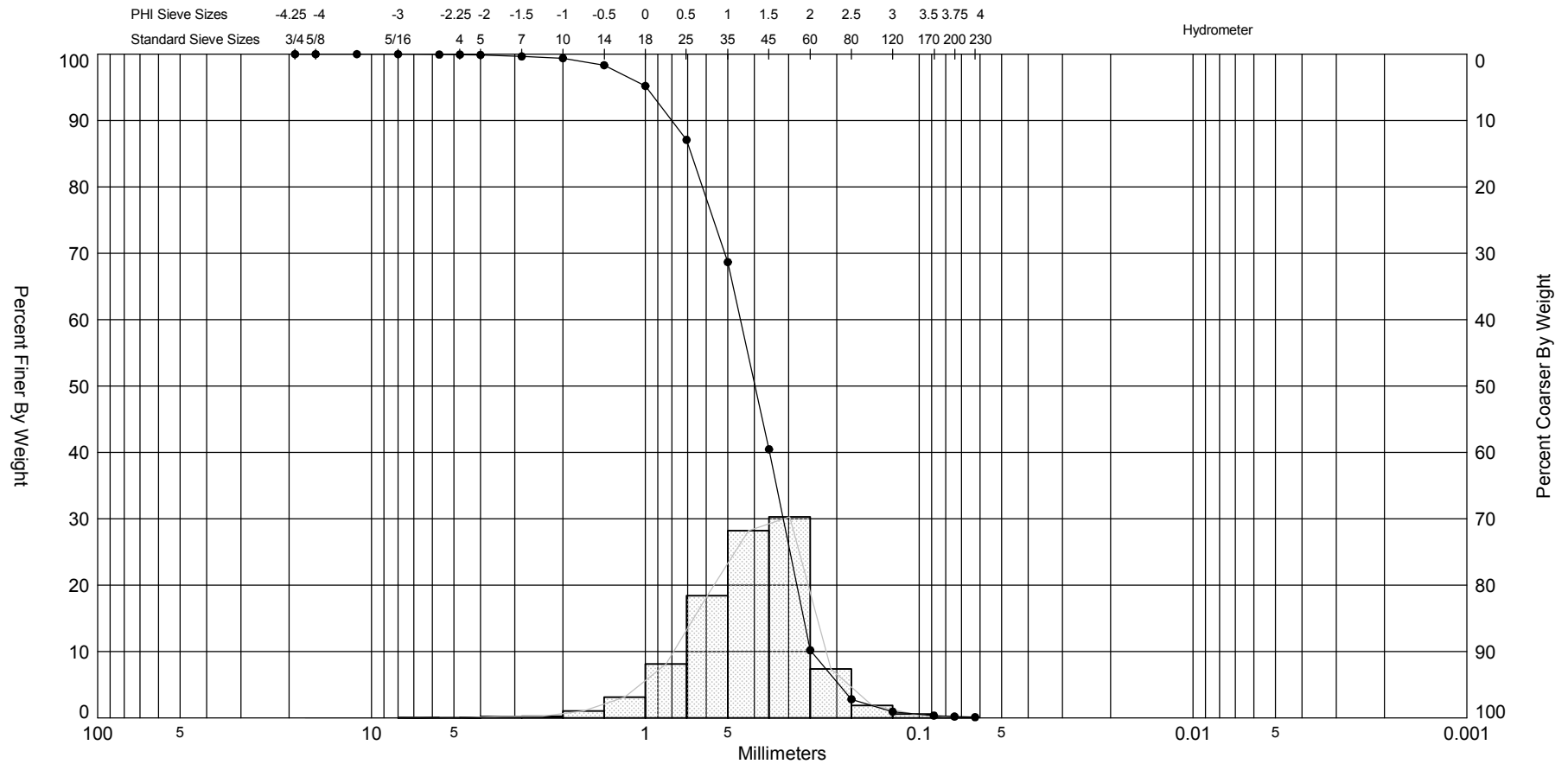



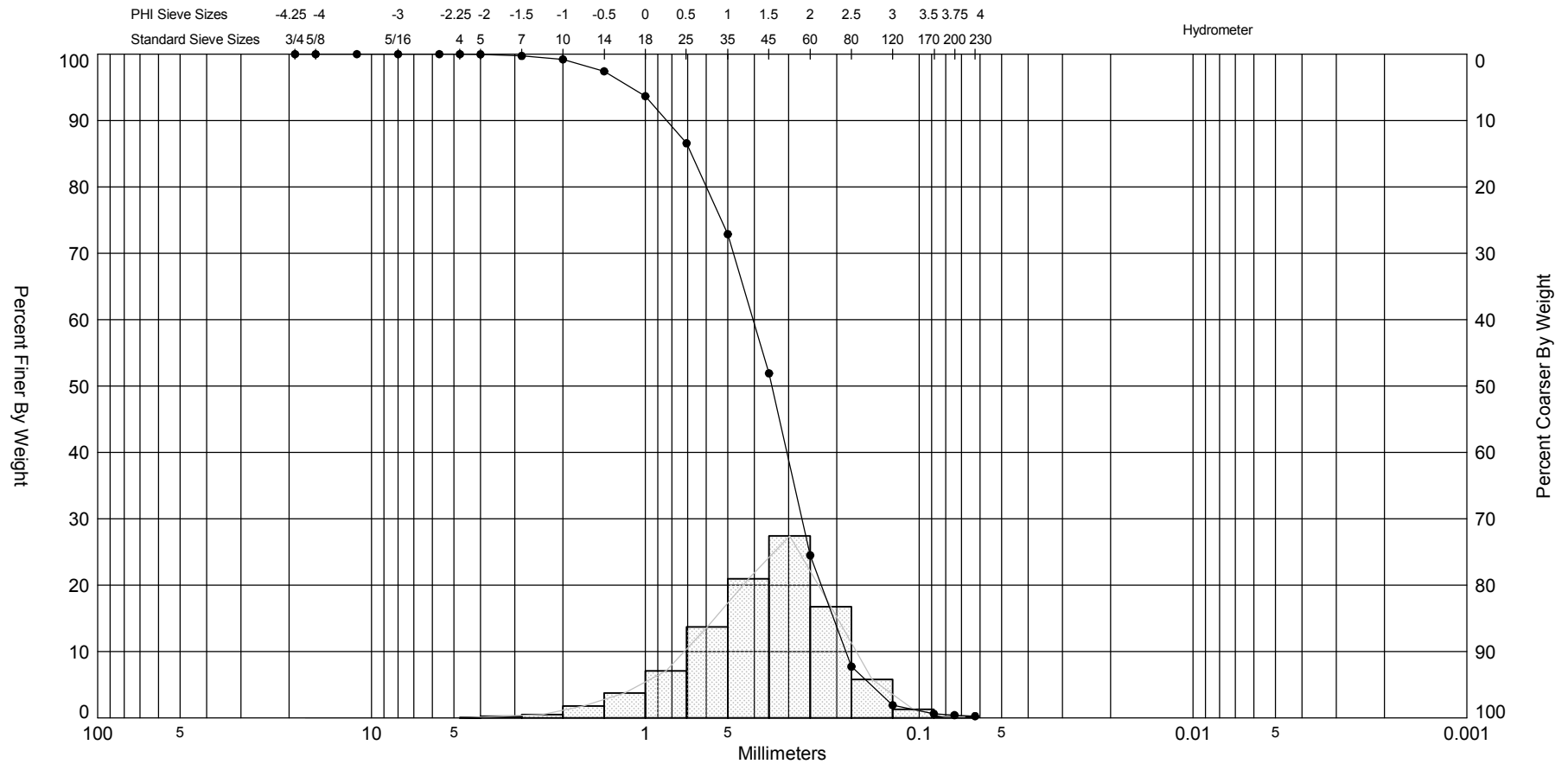
Gravel		Sand			Silt and Clay
Coarse	Fine	Coarse	Medium	Fine	

Sample	Symbol	Elev. (ft)	USCS	% Fines	% Organics	% Carbonates	Median	Mean	Skew	Kurt	Sort	Sample Information	
SLC-11-A16 #1	—●—	-37.3	SP	#200 - 0.19 #230 - 0.17	2.60	79.90	1	0.93	-0.63	4.68	0.78	Project Name:	2011 SLC Geotech Investigation
Comments:												Analysis Date:	
Depths and elevations based on measured values												Analyzed By:	JB
 <b>COASTAL TECH</b> Coastal Geology & Sediments Laboratory												Easting (X, ft):	930,972
												Northing (Y, ft):	1,081,423
												Horizontal System:	NAD 1983
												Vertical System:	NAVD 88
715 North Drive Suite E Melbourne, FL 32934 Phone (321) 751-1135 Fax (321) 751-2343													




Gravel		Sand			Silt and Clay
Coarse	Fine	Coarse	Medium	Fine	



Sample	Symbol	Elev. (ft)	USCS	% Fines	% Organics	% Carbonates	Median	Mean	Skew	Kurt	Sort	Sample Information	
SLC-11-A16 #2	—●—	-43.3	SP	#200 - 0.20 #230 - 0.11	2.10	75.00	1.33	1.26	-0.58	4.84	0.72	Project Name:	2011 SLC Geotech Investigation
Comments:												Analysis Date:	
Depths and elevations based on measured values												Analyzed By:	JB
 <b>COASTAL TECH</b> Coastal Geology & Sediments Laboratory												Easting (X, ft):	930,972
												Northing (Y, ft):	1,081,423
												Horizontal System:	NAD 1983
												Vertical System:	NAVD 88
715 North Drive Suite E Melbourne, FL 32934 Phone (321) 751-1135 Fax (321) 751-2343													



Gravel		Sand			Silt and Clay
Coarse	Fine	Coarse	Medium	Fine	

Sample	Symbol	Elev. (ft)	USCS	% Fines	% Organics	% Carbonates	Median	Mean	Skew	Kurt	Sort	Sample Information	
SLC-11-A16 #3	—●—	-46.8	SW	#200 - 0.41 #230 - 0.26	2.10	74.40	1.53	1.42	-0.55	3.61	0.86	Project Name:	2011 SLC Geotech Investigation
Comments:												Analysis Date:	
Depths and elevations based on measured values												Analyzed By:	JB
 <b>COASTAL TECH</b> Coastal Geology & Sediments Laboratory												Easting (X, ft):	930,972
												Northing (Y, ft):	1,081,423
												Horizontal System:	NAD 1983
												Vertical System:	NAVD 88
715 North Drive Suite E Melbourne, FL 32934 Phone (321) 751-1135 Fax (321) 751-2343													

Gravel		Sand			Silt and Clay
Coarse	Fine	Coarse	Medium	Fine	

Sample	Symbol	Elev. (ft)	USCS	% Fines	% Organics	% Carbonates	Median	Mean	Skew	Kurt	Sort	Sample Information	
SLC-11-A16 #4		-51.3	SW	#200 - 2.91 #230 - 2.61	2.10	83.20	0.99	0.8	-0.57	3.38	1.36	Project Name:	2011 SLC Geotech Investigation
Comments:												Analysis Date:	
Depths and elevations based on measured values												Analyzed By:	JB
 <b>COASTAL TECH</b> Coastal Geology & Sediments Laboratory						715 North Drive Suite E Melbourne, FL 32934 Phone (321) 751-1135 Fax (321) 751-2343						Easting (X, ft):	930,972
												Northing (Y, ft):	1,081,423
												Horizontal System:	NAD 1983
												Vertical System:	NAVD 88