
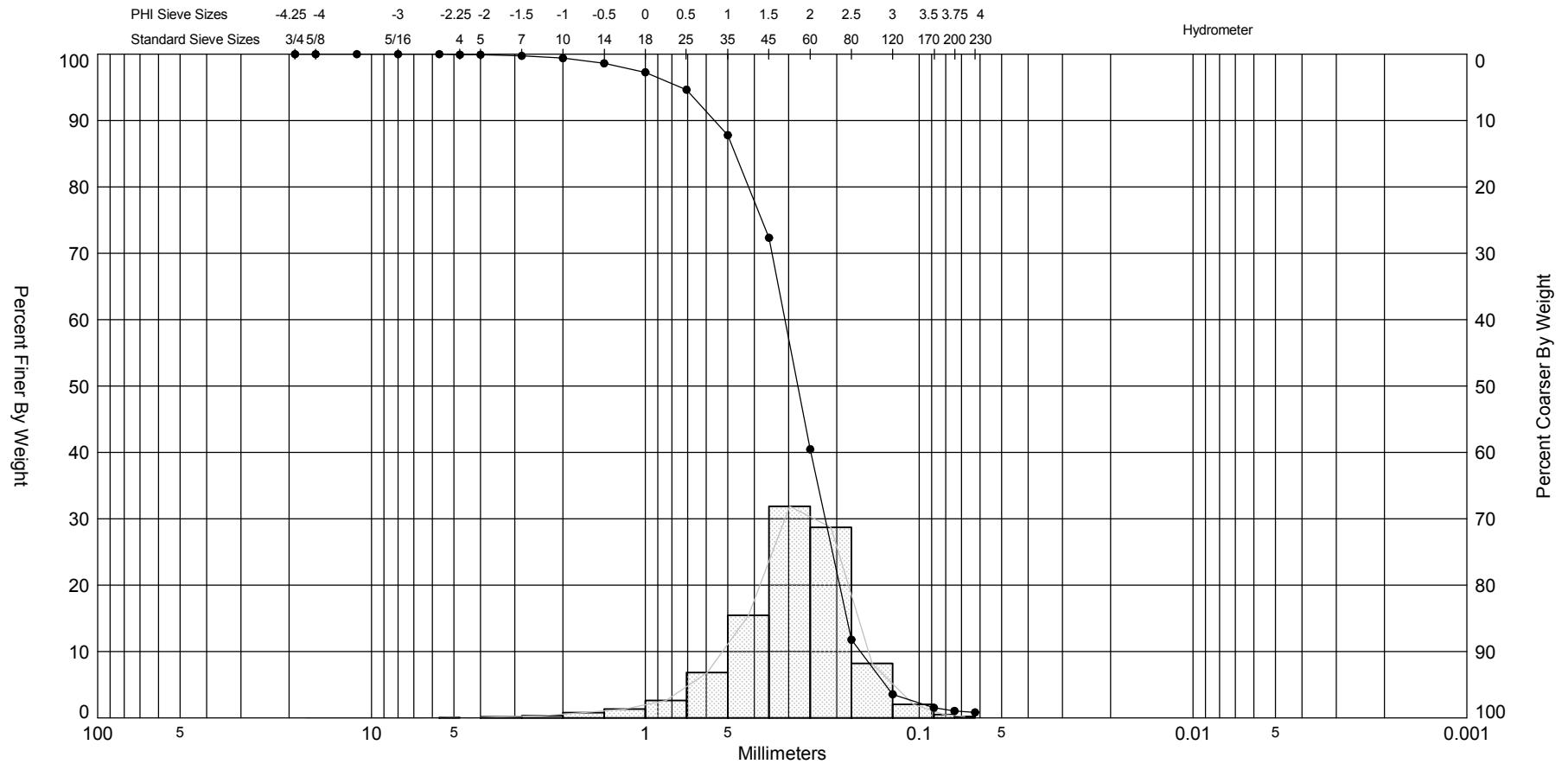



Gravel		Sand			Silt and Clay
Coarse	Fine	Coarse	Medium	Fine	

Sample	Symbol	Elev. (ft)	USCS	% Fines	% Organics	% Carbonates	Median	Mean	Skew	Kurt	Sort	Sample Information	
SLC-11-C91 #1	—●—	-40.1	SW	#200 - 0.56 #230 - 0.45	2.10	84.90	0.84	0.77	-0.43	3.51	1.06	Project Name:	2011 SLC Geotech Investigation
Comments:												Analysis Date:	
Depths and elevations based on measured values												Analyzed By:	JB
 <b>COASTAL TECH</b> Coastal Geology & Sediments Laboratory												Easting (X, ft):	934,256
												Northing (Y, ft):	1,104,574
												Horizontal System:	NAD 1983
												Vertical System:	NAVD 88
715 North Drive Suite E Melbourne, FL 32934 Phone (321) 751-1135 Fax (321) 751-2343													

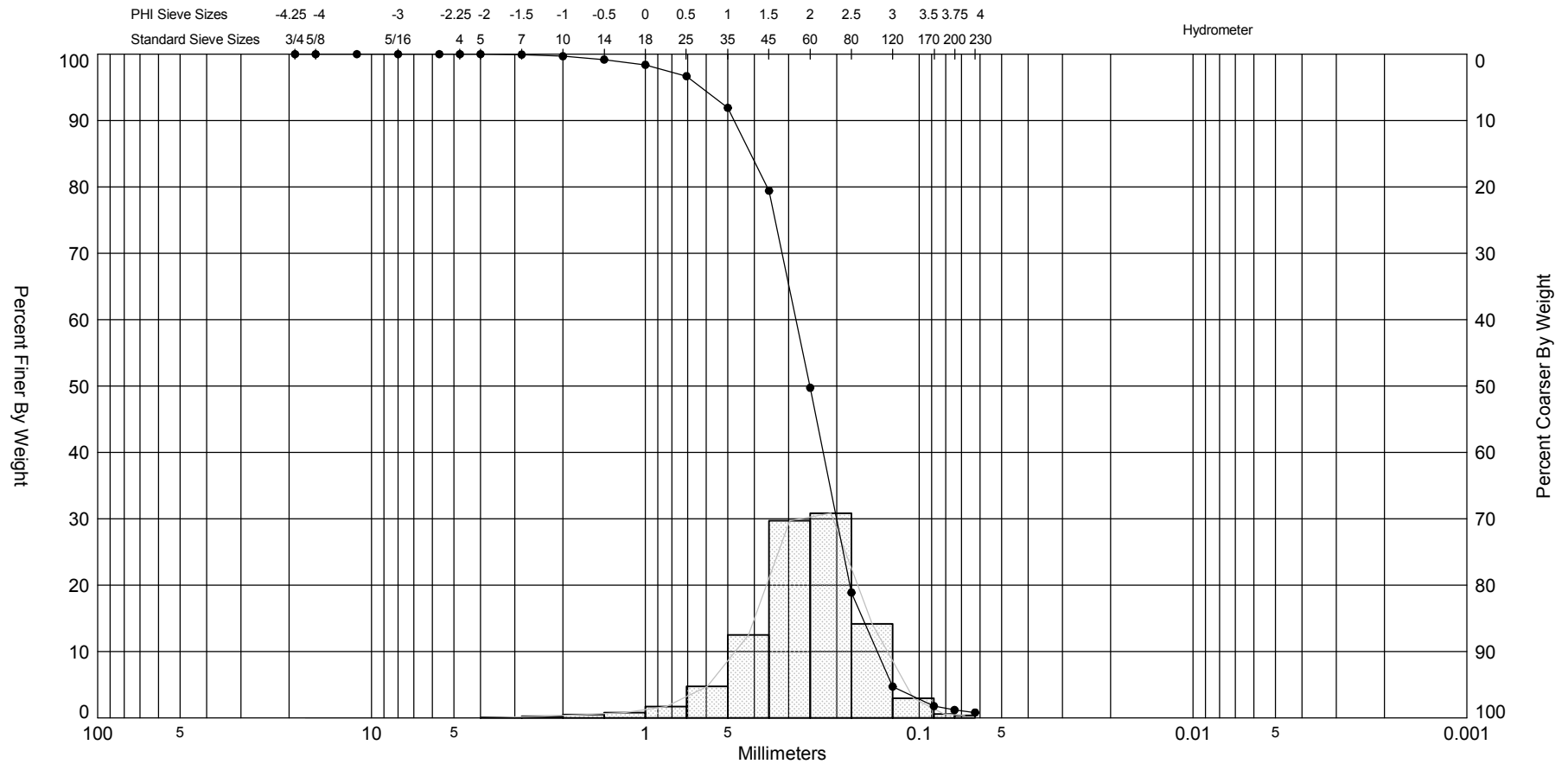
SIEVE ANALYSIS 2011-6-16 SLC PLANS AND SPECS.GPJ FL DEP ROSS.GDT 12/5/11



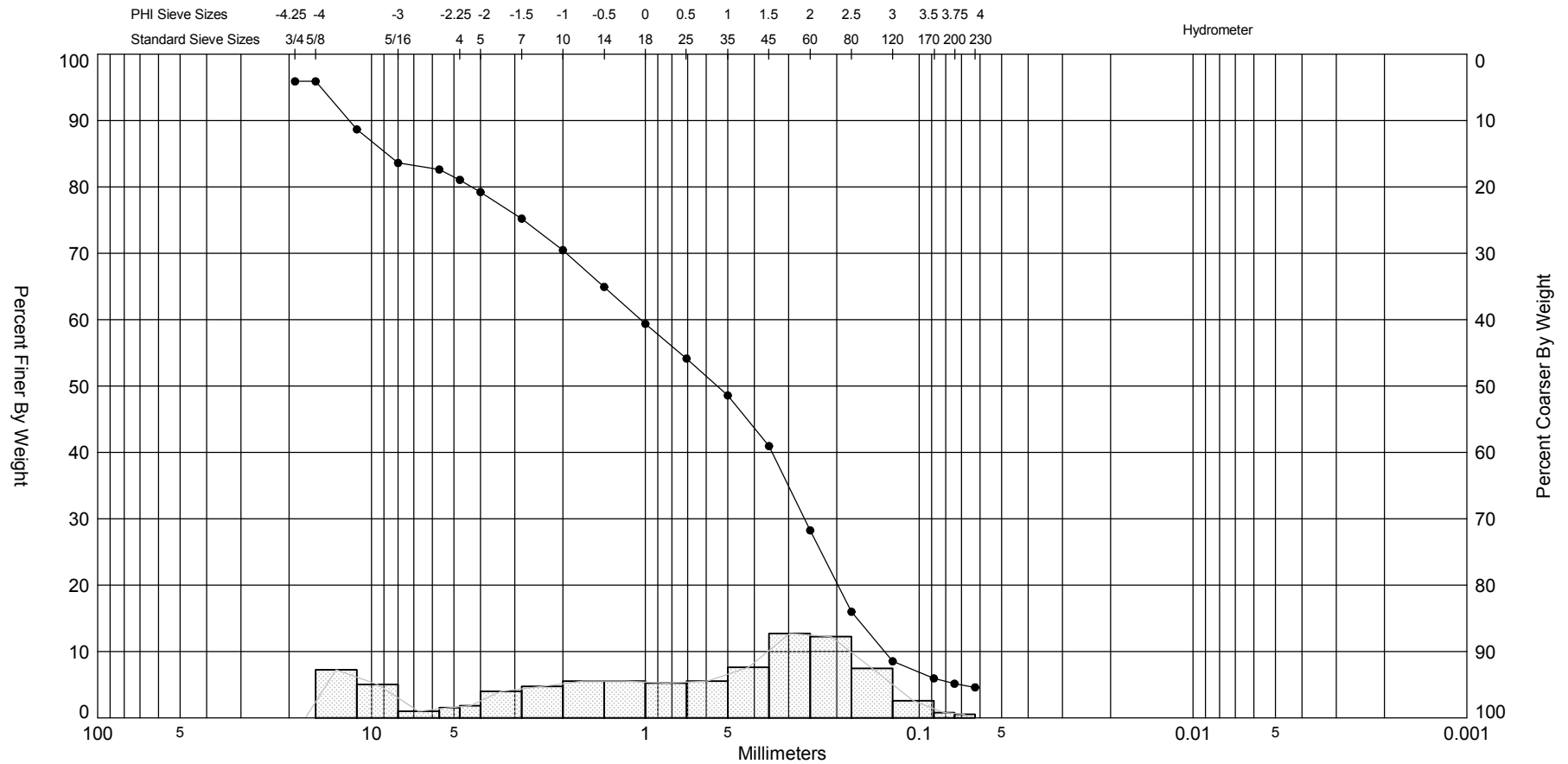
Gravel		Sand			Silt and Clay
Coarse	Fine	Coarse	Medium	Fine	

Sample	Symbol	Elev. (ft)	USCS	% Fines	% Organics	% Carbonates	Median	Mean	Skew	Kurt	Sort	Sample Information	
SLC-11-C91 #2	—●—	-45.1	SP	#200 - 1.05 #230 - 0.83	2.00	75.50	1.85	1.77	-1	5.8	0.75	Project Name:	2011 SLC Geotech Investigation
Comments:												Analysis Date:	
Depths and elevations based on measured values												Analyzed By:	JB
 <b>COASTAL TECH</b> Coastal Geology & Sediments Laboratory												Easting (X, ft):	934,256
												Northing (Y, ft):	1,104,574
												Horizontal System:	NAD 1983
												Vertical System:	NAVD 88
715 North Drive Suite E Melbourne, FL 32934 Phone (321) 751-1135 Fax (321) 751-2343													


SIEVE ANALYSIS 2011-6-16 SLC PLANS AND SPECS.GPJ FL DEP ROSS.GDT 12/5/11



SIEVE ANALYSIS 2011-6-16 SLC PLANS AND SPECS.GPJ FL DEP ROSS.GDT 12/5/11



Gravel		Sand			Silt and Clay
Coarse	Fine	Coarse	Medium	Fine	

Sample	Symbol	Elev. (ft)	USCS	% Fines	% Organics	% Carbonates	Median	Mean	Skew	Kurt	Sort	Sample Information	
SLC-11-C91 #4	—●—	-50.3	SW-SM	#200 - 5.15 #230 - 4.60	2.00	84.30	0.87	0.09	-0.25	2.01	2.09	Project Name:	2011 SLC Geotech Investigation
Comments:												Analysis Date:	
Depths and elevations based on measured values												Analyzed By:	JB
 <b>COASTAL TECH</b> Coastal Geology & Sediments Laboratory												Easting (X, ft):	934,256
												Northing (Y, ft):	1,104,574
												Horizontal System:	NAD 1983
												Vertical System:	NAVD 88
715 North Drive Suite E Melbourne, FL 32934 Phone (321) 751-1135 Fax (321) 751-2343													