
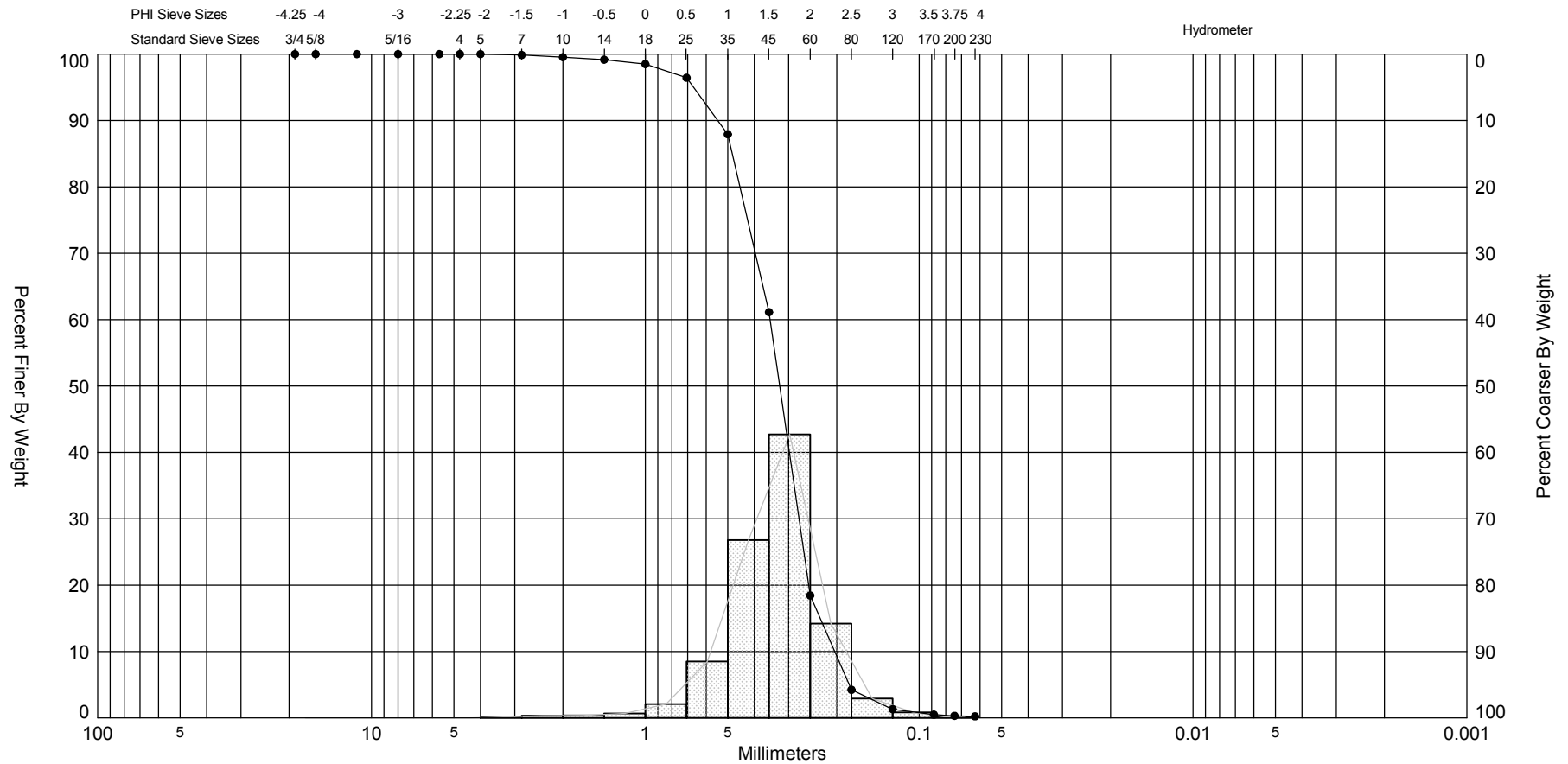



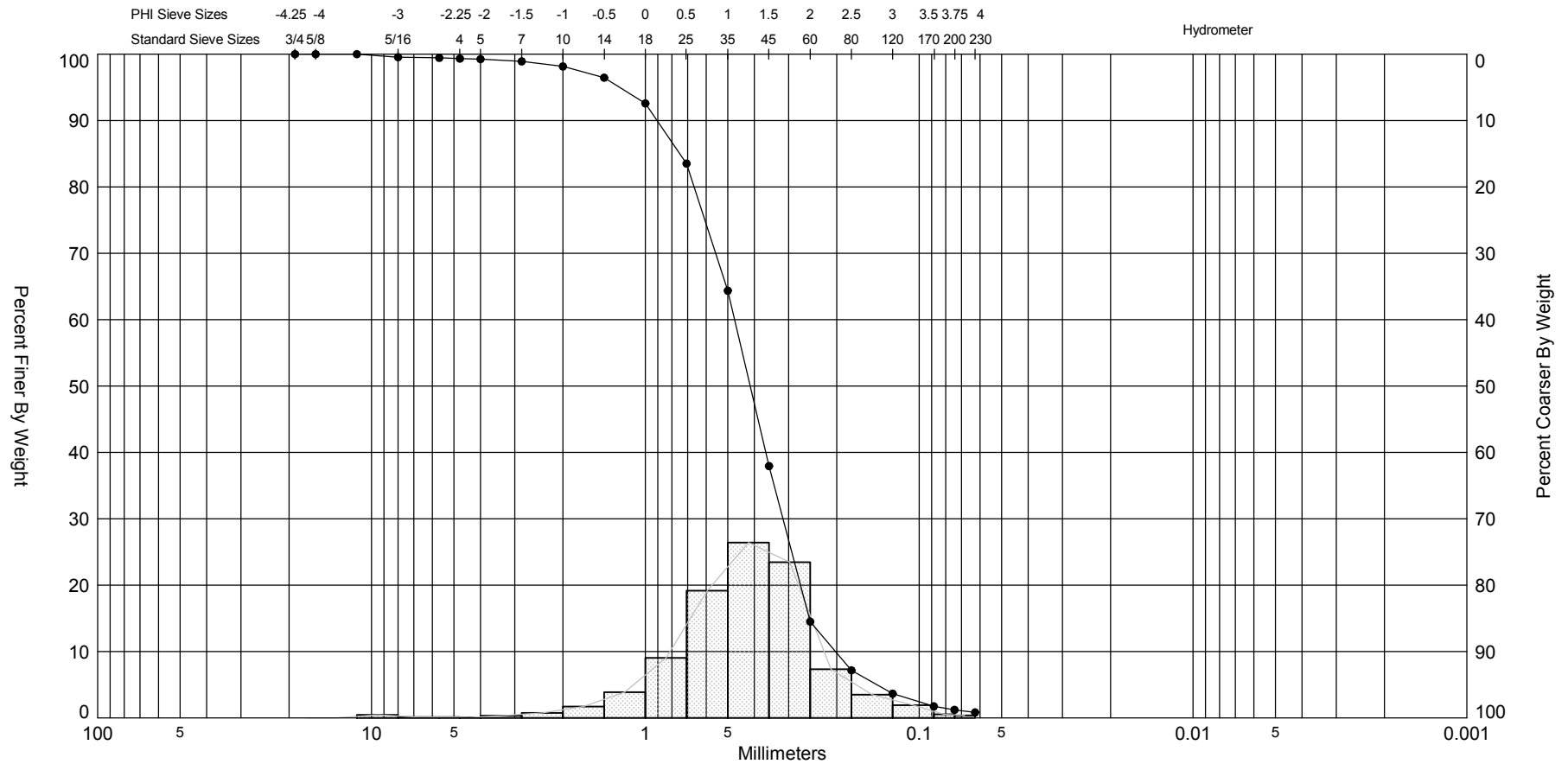
Gravel		Sand			Silt and Clay
Coarse	Fine	Coarse	Medium	Fine	

Sample	Symbol	Elev. (ft)	USCS	% Fines	% Organics	% Carbonates	Median	Mean	Skew	Kurt	Sort	Sample Information	
SLC-11-B57 #1	—●—	-42.0	SP	#200 - 0.11 #230 - 0.07	2.00	59.50	1.25	1.16	-0.98	5.48	0.81	Project Name:	2011 SLC Geotech Investigation
Comments:												Analysis Date:	
Depths and elevations based on measured values												Analyzed By:	JB
 <b>COASTAL TECH</b> Coastal Geology & Sediments Laboratory												Easting (X, ft):	930,113.55
												Northing (Y, ft):	1,095,553.43
												Horizontal System:	NAD 1983
												Vertical System:	NAVD 88
715 North Drive Suite E Melbourne, FL 32934 Phone (321) 751-1135 Fax (321) 751-2343													





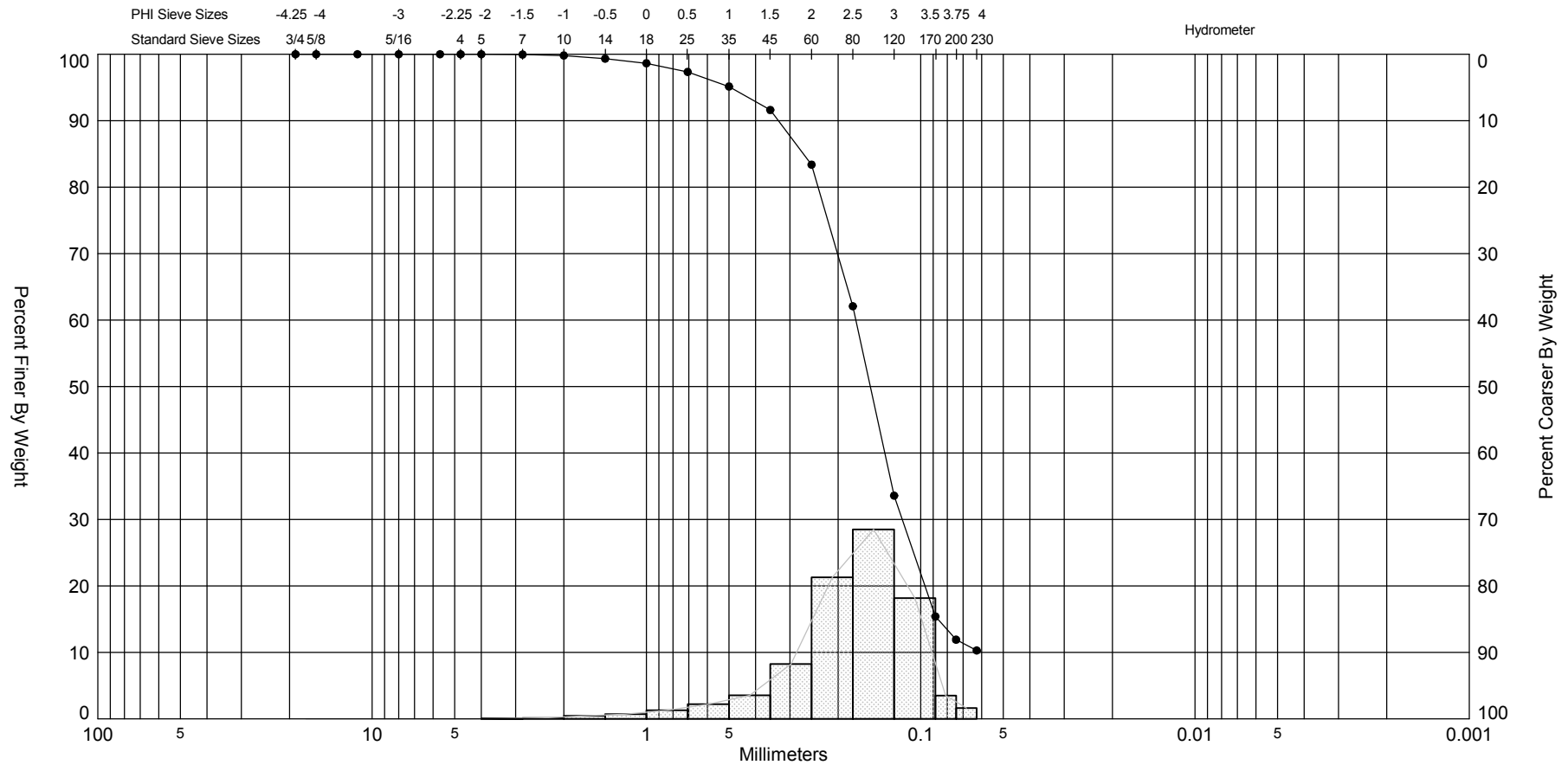
Gravel		Sand			Silt and Clay
Coarse	Fine	Coarse	Medium	Fine	

Sample	Symbol	Elev. (ft)	USCS	% Fines	% Organics	% Carbonates	Median	Mean	Skew	Kurt	Sort	Sample Information	
SLC-11-B57 #2	—●—	-47.0	SP	#200 - 0.31 #230 - 0.23	1.70	53.50	1.63	1.58	-0.76	6.72	0.6	Project Name:	2011 SLC Geotech Investigation
Comments:												Analysis Date:	
Depths and elevations based on measured values												Analyzed By:	JB
 <b>COASTAL TECH</b> Coastal Geology & Sediments Laboratory												Easting (X, ft):	930,113.55
												Northing (Y, ft):	1,095,553.43
												Horizontal System:	NAD 1983
												Vertical System:	NAVD 88
715 North Drive Suite E Melbourne, FL 32934 Phone (321) 751-1135 Fax (321) 751-2343													




Gravel		Sand			Silt and Clay
Coarse	Fine	Coarse	Medium	Fine	

Sample	Symbol	Elev. (ft)	USCS	% Fines	% Organics	% Carbonates	Median	Mean	Skew	Kurt	Sort	Sample Information	
SLC-11-B57 #3		-50.5	SW	#200 - 1.21 #230 - 0.82	2.00	61.10	1.27	1.22	-0.7	6.09	0.92	Project Name:	2011 SLC Geotech Investigation
Comments:												Analysis Date:	
Depths and elevations based on measured values												Analyzed By:	JB
 <b>COASTAL TECH</b> Coastal Geology & Sediments Laboratory						715 North Drive Suite E Melbourne, FL 32934 Phone (321) 751-1135 Fax (321) 751-2343						Easting (X, ft):	930,113.55
												Northing (Y, ft):	1,095,553.43
												Horizontal System:	NAD 1983
												Vertical System:	NAVD 88



Gravel		Sand			Silt and Clay
Coarse	Fine	Coarse	Medium	Fine	

Sample	Symbol	Elev. (ft)	USCS	% Fines	% Organics	% Carbonates	Median	Mean	Skew	Kurt	Sort	Sample Information	
SLC-11-B57 #4	—●—	-53.5	SP-SM	#200 - 11.91 #230 - 10.29	2.20	54.20	2.71	2.5	-1.34	5.93	0.8	Project Name:	2011 SLC Geotech Investigation
Comments:												Analysis Date:	
Depths and elevations based on measured values												Analyzed By:	JB
 <b>COASTAL TECH</b> Coastal Geology & Sediments Laboratory												Easting (X, ft):	930,113.55
												Northing (Y, ft):	1,095,553.43
												Horizontal System:	NAD 1983
												Vertical System:	NAVD 88
715 North Drive Suite E Melbourne, FL 32934 Phone (321) 751-1135 Fax (321) 751-2343													