
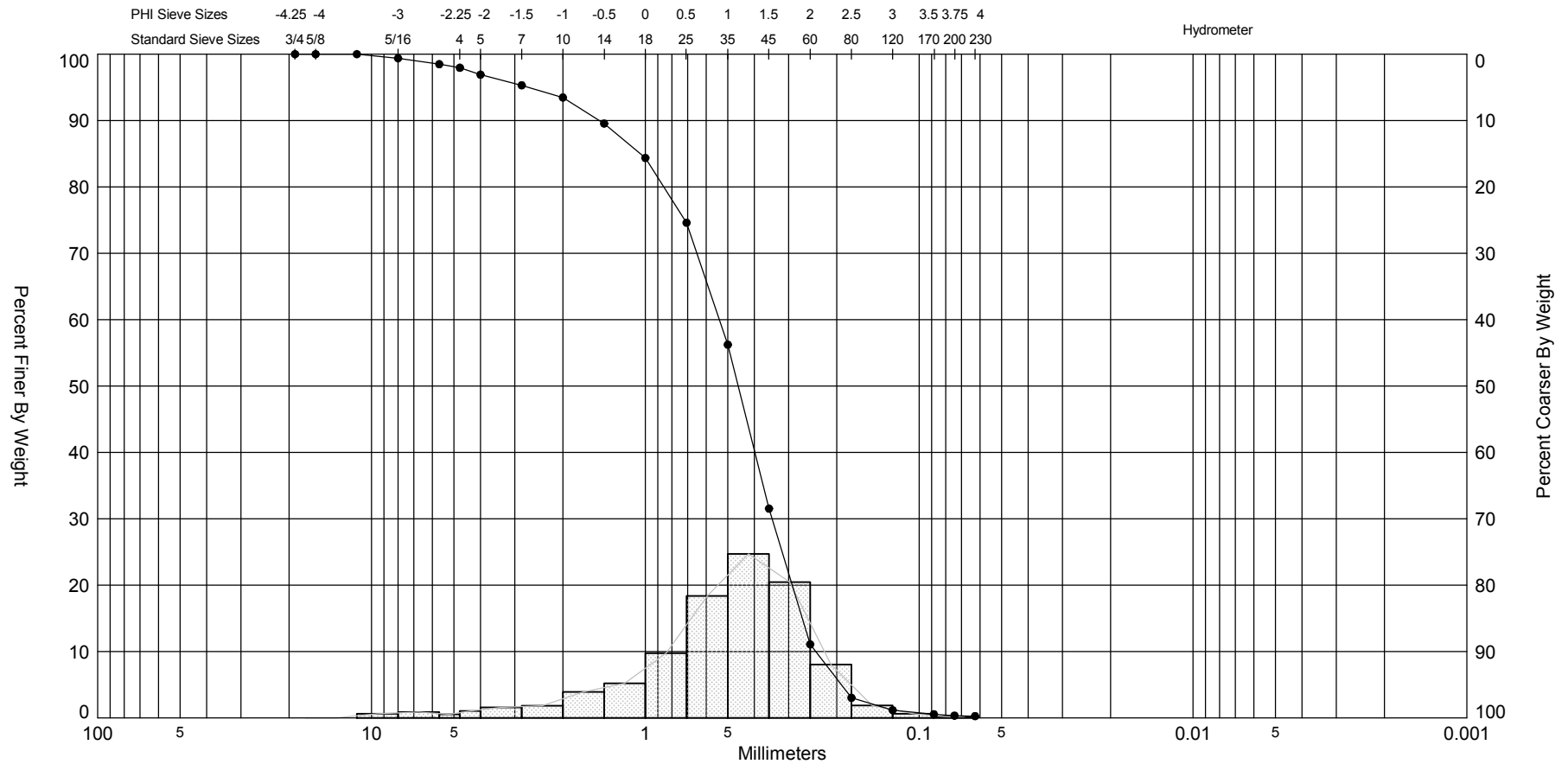




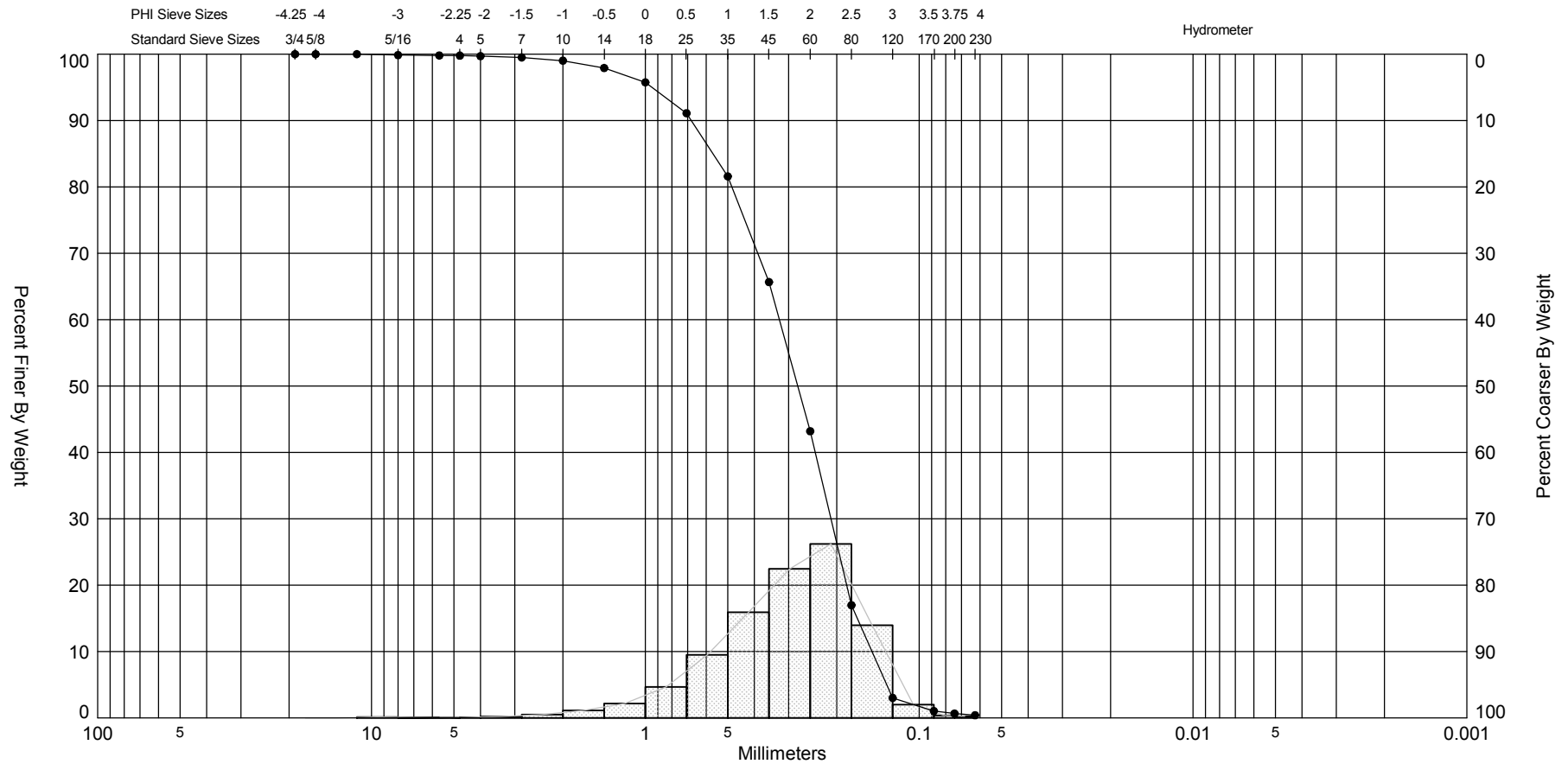
Gravel		Sand			Silt and Clay
Coarse	Fine	Coarse	Medium	Fine	

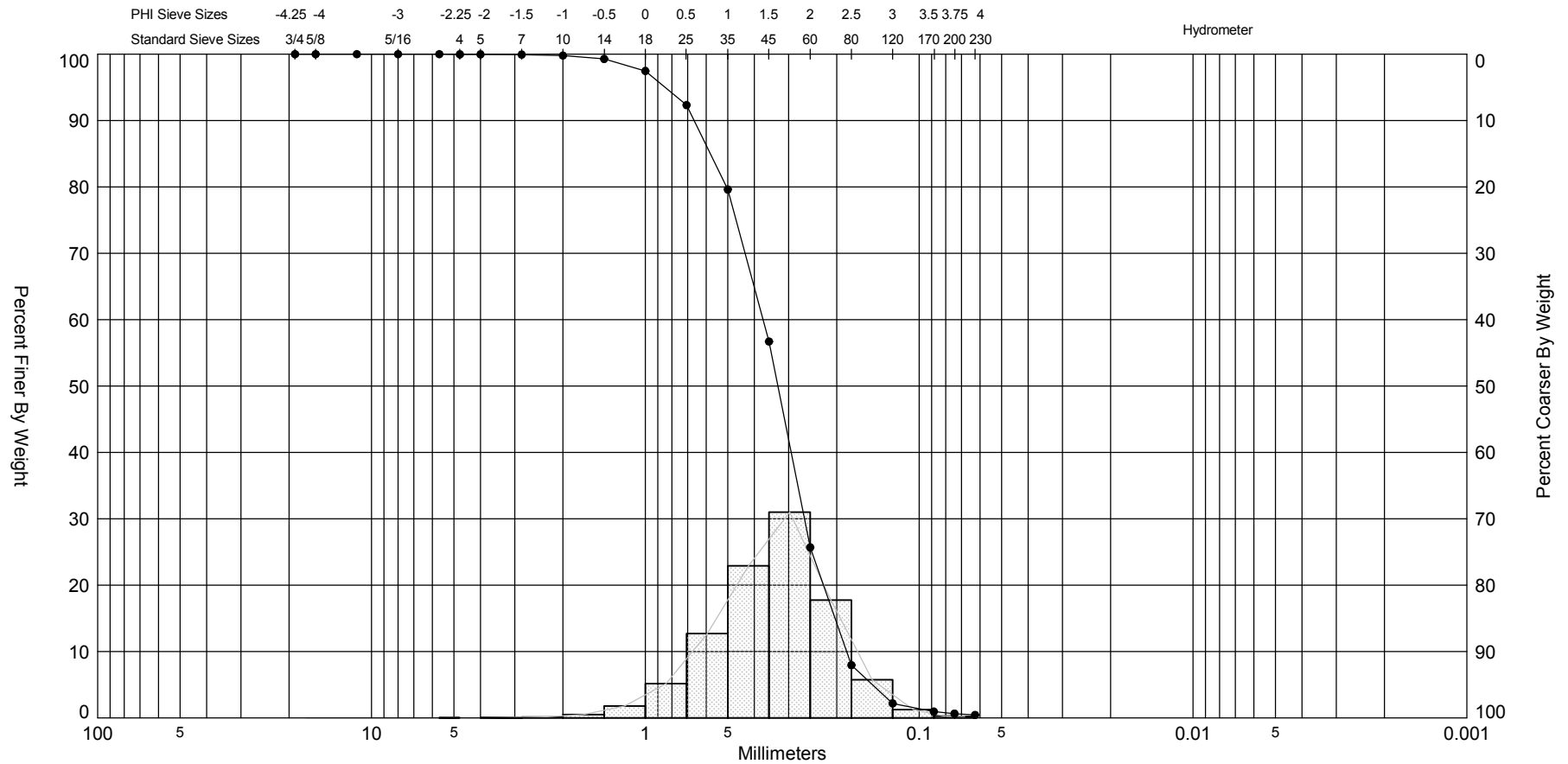
Sample	Symbol	Elev. (ft)	USCS	% Fines	% Organics	% Carbonates	Median	Mean	Skew	Kurt	Sort	Sample Information	
SLC-11-B54 #1	—●—	-34.6	SW	#200 - 0.19 #230 - 0.16	2.10	84.50	0.82	0.58	-1.31	5.36	1.24	Project Name:	2011 SLC Geotech Investigation
Comments:												Analysis Date:	
Depths and elevations based on measured values												Analyzed By:	JB
 <b>COASTAL TECH</b> Coastal Geology & Sediments Laboratory												Easting (X, ft):	931,181
												Northing (Y, ft):	1,094,561
												Horizontal System:	NAD 1983
												Vertical System:	NAVD 88
715 North Drive Suite E Melbourne, FL 32934 Phone (321) 751-1135 Fax (321) 751-2343													




Gravel		Sand			Silt and Clay
Coarse	Fine	Coarse	Medium	Fine	

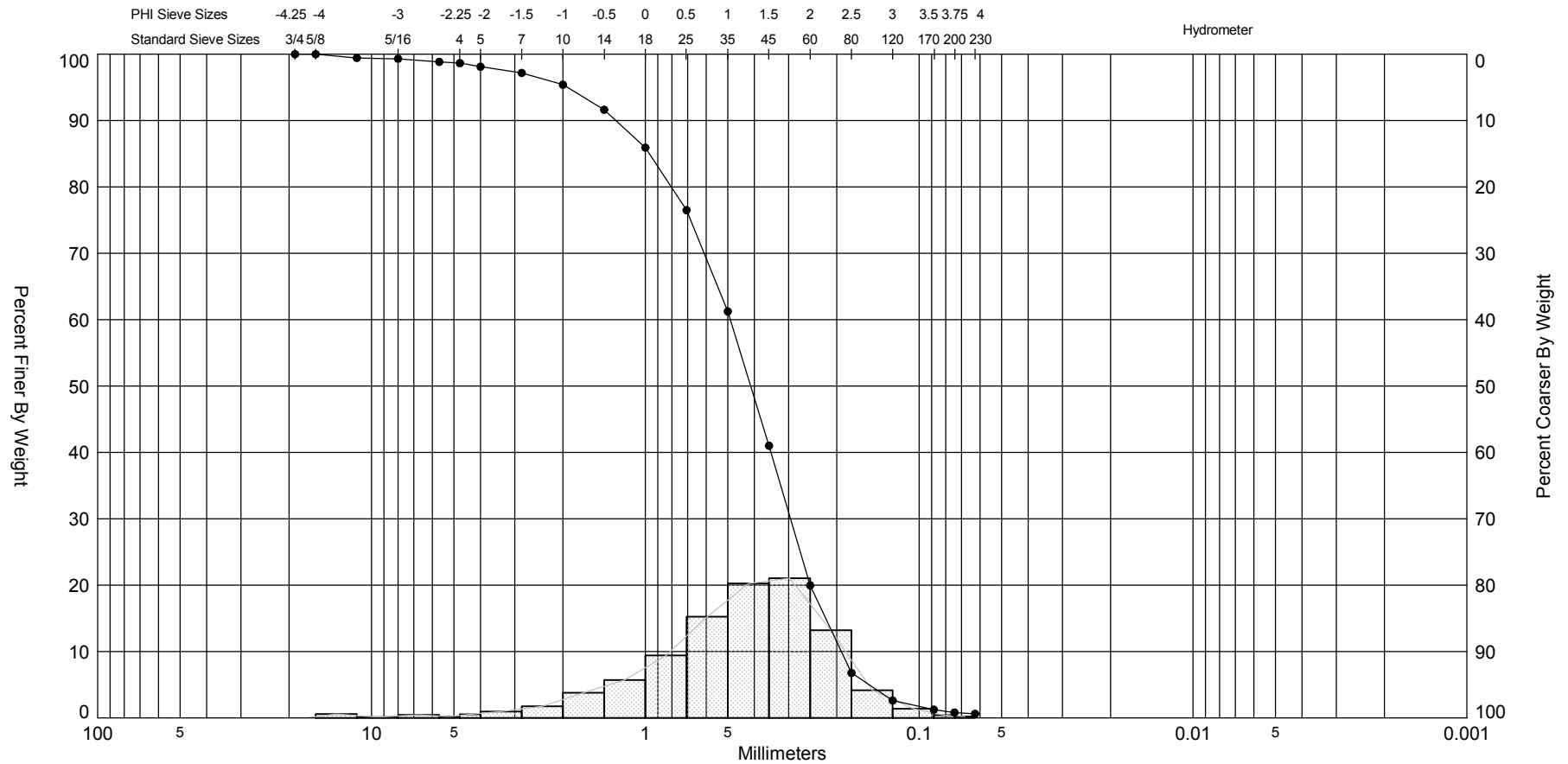
Sample	Symbol	Elev. (ft)	USCS	% Fines	% Organics	% Carbonates	Median	Mean	Skew	Kurt	Sort	Sample Information	
SLC-11-B54 #2		-37.1	SW	#200 - 0.34 #230 - 0.27	2.00	83.20	1.13	0.92	-1.16	4.91	1.12	Project Name:	2011 SLC Geotech Investigation
Comments:												Analysis Date:	
Depths and elevations based on measured values												Analyzed By:	JB
 <b>COASTAL TECH</b> Coastal Geology & Sediments Laboratory						715 North Drive Suite E Melbourne, FL 32934 Phone (321) 751-1135 Fax (321) 751-2343						Easting (X, ft):	931,181
												Northing (Y, ft):	1,094,561
												Horizontal System:	NAD 1983
												Vertical System:	NAVD 88






Gravel		Sand			Silt and Clay
Coarse	Fine	Coarse	Medium	Fine	

Sample	Symbol	Elev. (ft)	USCS	% Fines	% Organics	% Carbonates	Median	Mean	Skew	Kurt	Sort	Sample Information	
SLC-11-B54 #4	—●—	-43.1	SP	#200 - 0.64 #230 - 0.44	1.90	77.80	1.61	1.55	-0.35	3.87	0.73	Project Name:	2011 SLC Geotech Investigation
Comments:												Analysis Date:	
Depths and elevations based on measured values												Analyzed By:	JB
 <b>COASTAL TECH</b> Coastal Geology & Sediments Laboratory												Easting (X, ft):	931,181
												Northing (Y, ft):	1,094,561
												Horizontal System:	NAD 1983
												Vertical System:	NAVD 88
715 North Drive Suite E Melbourne, FL 32934 Phone (321) 751-1135 Fax (321) 751-2343													



Gravel		Sand			Silt and Clay
Coarse	Fine	Coarse	Medium	Fine	

Sample	Symbol	Elev. (ft)	USCS	% Fines	% Organics	% Carbonates	Median	Mean	Skew	Kurt	Sort	Sample Information	
SLC-11-B54 #5	—●—	-44.3	SW	#200 - 0.81 #230 - 0.62	2.00	84.50	1.28	1.11	-1.03	5.13	1.14	Project Name:	2011 SLC Geotech Investigation
Comments:												Analysis Date:	
Depths and elevations based on measured values												Analyzed By:	JB
 <b>COASTAL TECH</b> Coastal Geology & Sediments Laboratory												Easting (X, ft):	931,181
												Northing (Y, ft):	1,094,561
												Horizontal System:	NAD 1983
												Vertical System:	NAVD 88
715 North Drive Suite E Melbourne, FL 32934 Phone (321) 751-1135 Fax (321) 751-2343													

