
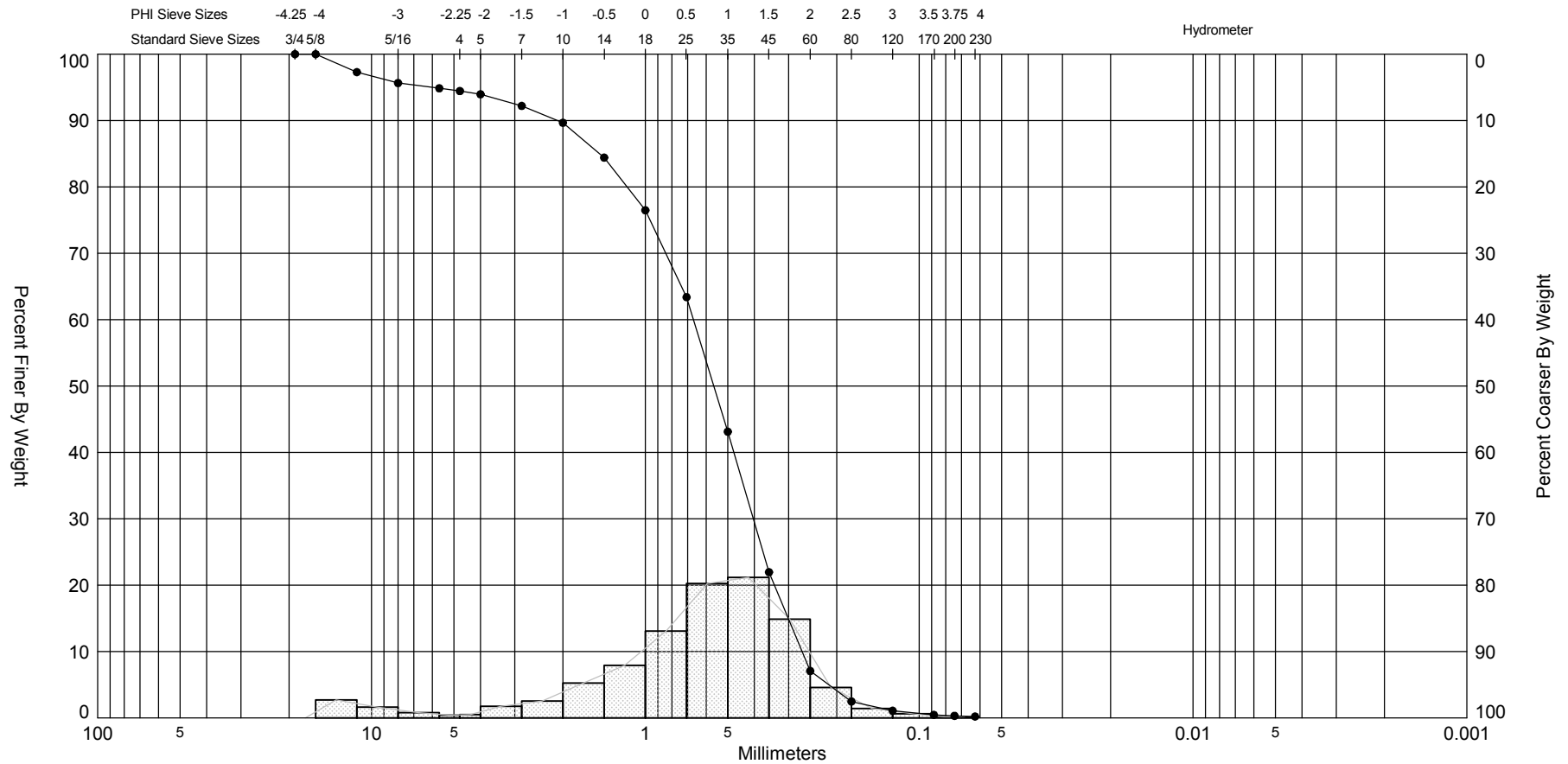



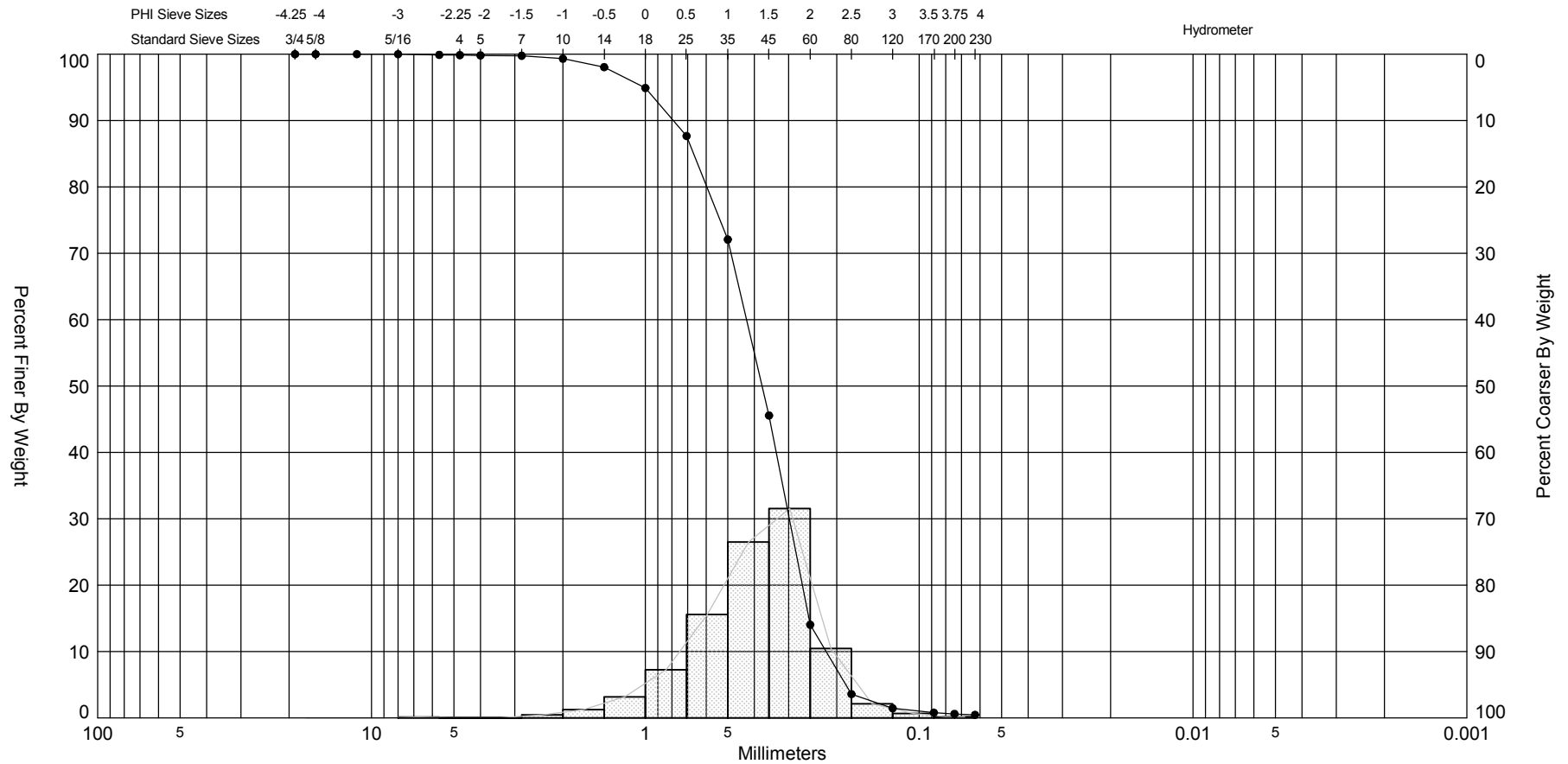
Gravel		Sand			Silt and Clay
Coarse	Fine	Coarse	Medium	Fine	

Sample	Symbol	Elev. (ft)	USCS	% Fines	% Organics	% Carbonates	Median	Mean	Skew	Kurt	Sort	Sample Information	
SLC-11-A05 #1	—●—	-38.0	SW	#200 - 0.14 #230 - 0.09	2.10	80.70	1.19	1.08	-1.06	5.67	0.87	Project Name:	2011 SLC Geotech Investigation
Comments:												Analysis Date:	
Depths and elevations based on measured values												Analyzed By:	JB
 COASTAL TECH Coastal Geology & Sediments Laboratory												Easting (X, ft):	930,994
												Northing (Y, ft):	1,077,448
												Horizontal System:	NAD 1983
												Vertical System:	NAVD 88
715 North Drive Suite E Melbourne, FL 32934 Phone (321) 751-1135 Fax (321) 751-2343													





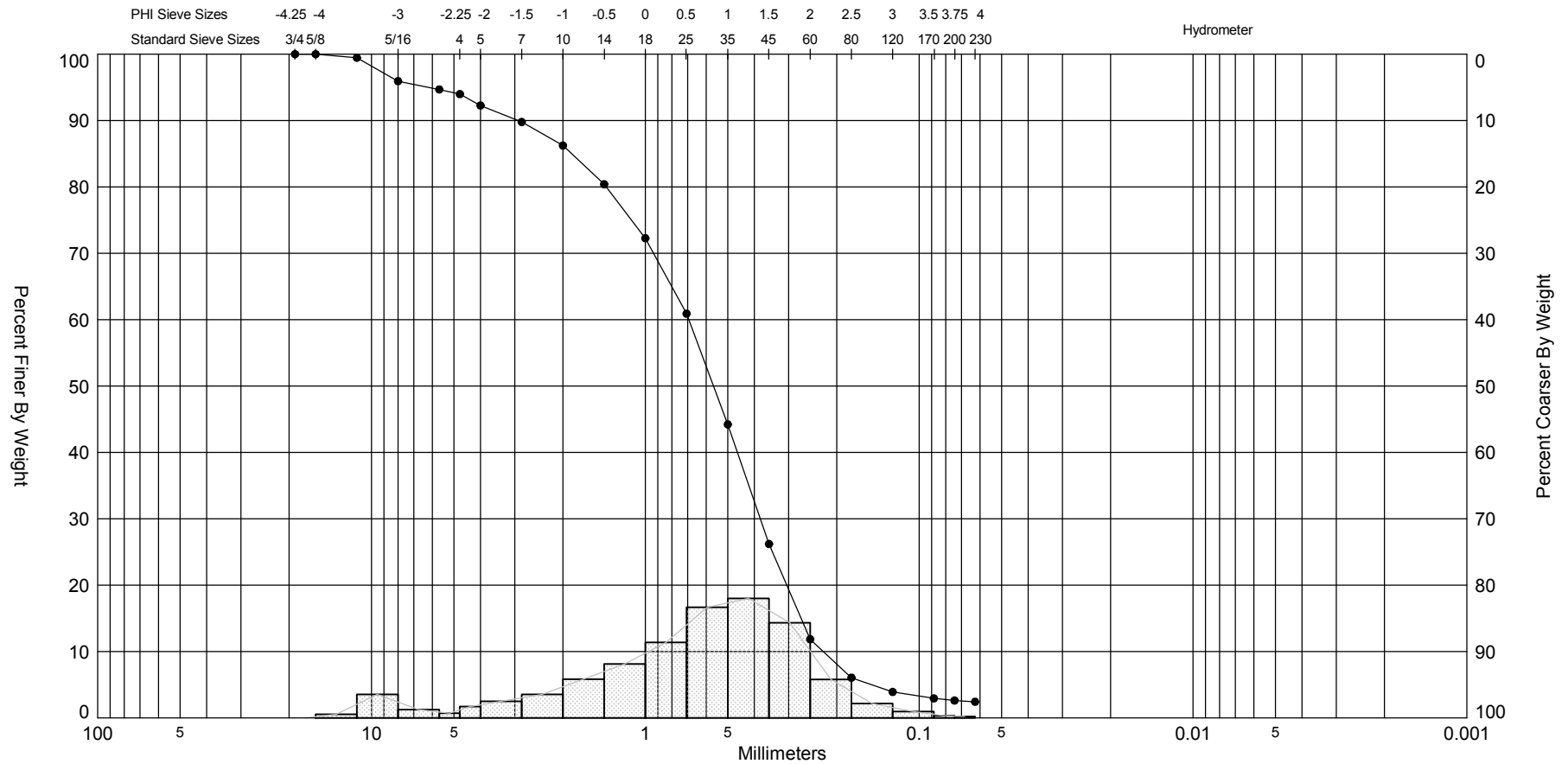
Gravel		Sand			Silt and Clay
Coarse	Fine	Coarse	Medium	Fine	

Sample	Symbol	Elev. (ft)	USCS	% Fines	% Organics	% Carbonates	Median	Mean	Skew	Kurt	Sort	Sample Information	
SLC-11-A05 #2	—●—	-41.0	SW	#200 - 0.31 #230 - 0.21	2.10	88.10	0.83	0.56	-1.31	5.12	1.35	Project Name:	2011 SLC Geotech Investigation
Comments:												Analysis Date:	
Depths and elevations based on measured values												Analyzed By:	JB
 COASTAL TECH Coastal Geology & Sediments Laboratory												Easting (X, ft):	930,994
												Northing (Y, ft):	1,077,448
												Horizontal System:	NAD 1983
												Vertical System:	NAVD 88
715 North Drive Suite E Melbourne, FL 32934 Phone (321) 751-1135 Fax (321) 751-2343													




Gravel		Sand			Silt and Clay
Coarse	Fine	Coarse	Medium	Fine	

Sample	Symbol	Elev. (ft)	USCS	% Fines	% Organics	% Carbonates	Median	Mean	Skew	Kurt	Sort	Sample Information	
SLC-11-A05 #3		-43.5	SP	#200 - 0.60 #230 - 0.45	1.90	76.10	1.42	1.32	-0.68	4.95	0.75	Project Name:	2011 SLC Geotech Investigation
Comments:												Analysis Date:	
Depths and elevations based on measured values												Analyzed By:	JB
 COASTAL TECH Coastal Geology & Sediments Laboratory						715 North Drive Suite E Melbourne, FL 32934 Phone (321) 751-1135 Fax (321) 751-2343						Easting (X, ft):	930,994
												Northing (Y, ft):	1,077,448
												Horizontal System:	NAD 1983
												Vertical System:	NAVD 88



Gravel		Sand			Silt and Clay
Coarse	Fine	Coarse	Medium	Fine	

Sample	Symbol	Elev. (ft)	USCS	% Fines	% Organics	% Carbonates	Median	Mean	Skew	Kurt	Sort	Sample Information	
SLC-11-A05 #4	—●—	-45.0	SW	#200 - 2.62 #230 - 2.43	1.90	85.20	0.83	0.51	-0.88	3.62	1.44	Project Name:	2011 SLC Geotech Investigation
Comments:												Analysis Date:	
Depths and elevations based on measured values												Analyzed By:	JB
 COASTAL TECH Coastal Geology & Sediments Laboratory												Easting (X, ft):	930,994
												Northing (Y, ft):	1,077,448
												Horizontal System:	NAD 1983
												Vertical System:	NAVD 88
715 North Drive Suite E Melbourne, FL 32934 Phone (321) 751-1135 Fax (321) 751-2343													