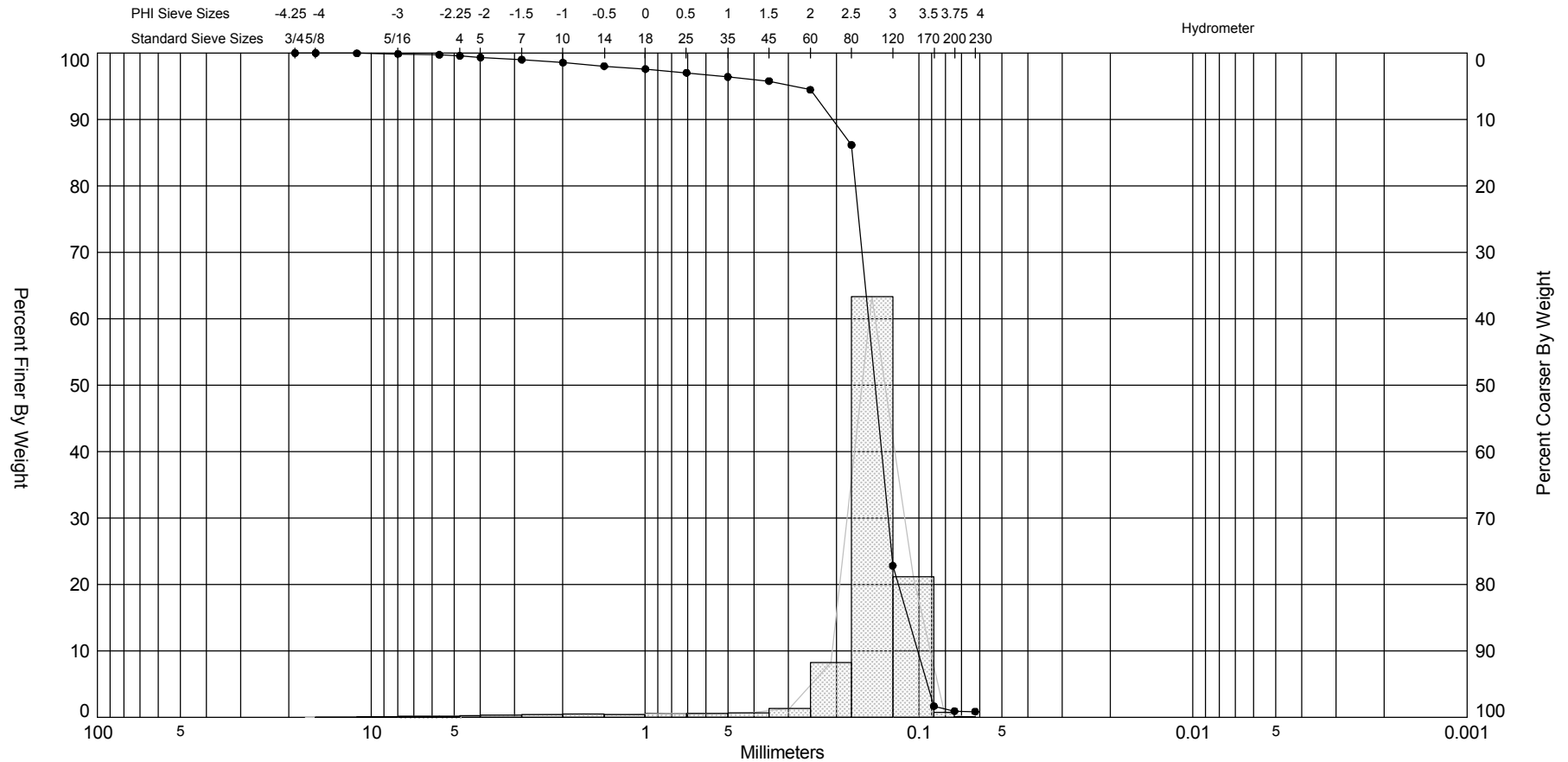




SIEVE ANALYSIS LIDO COMPOSITES.GPJ FL DEP ROSS.GDT 7/10/06



Gravel		Sand			Silt and Clay
Coarse	Fine	Coarse	Medium	Fine	

Sample	Symbol	Elev. (ft)	USCS	% Fines	% Organics	% Carbonates	Median	Mean	Skew	Kurt	Sort	Sample Information	
LKVC-06-14 COMP			SP	#200 - 0.94 #230 - 0.87			2.79	2.67	-4.28	25.28	0.77	Project Name:	LIDO KEY COMPOSITES
Comments: COMPOSITE												Analysis Date:	
Depths and elevations based on measured values												Analyzed By:	
						Coastal Planning & Engineering 2481 NW Boca Raton Blvd, Boca Raton FL 33431 ph (561) 391-8102 fax (561) 391-9116						Easting (X, ft):	
												Northing (Y, ft):	
												Horizontal System:	NAD 1983
												Vertical System:	