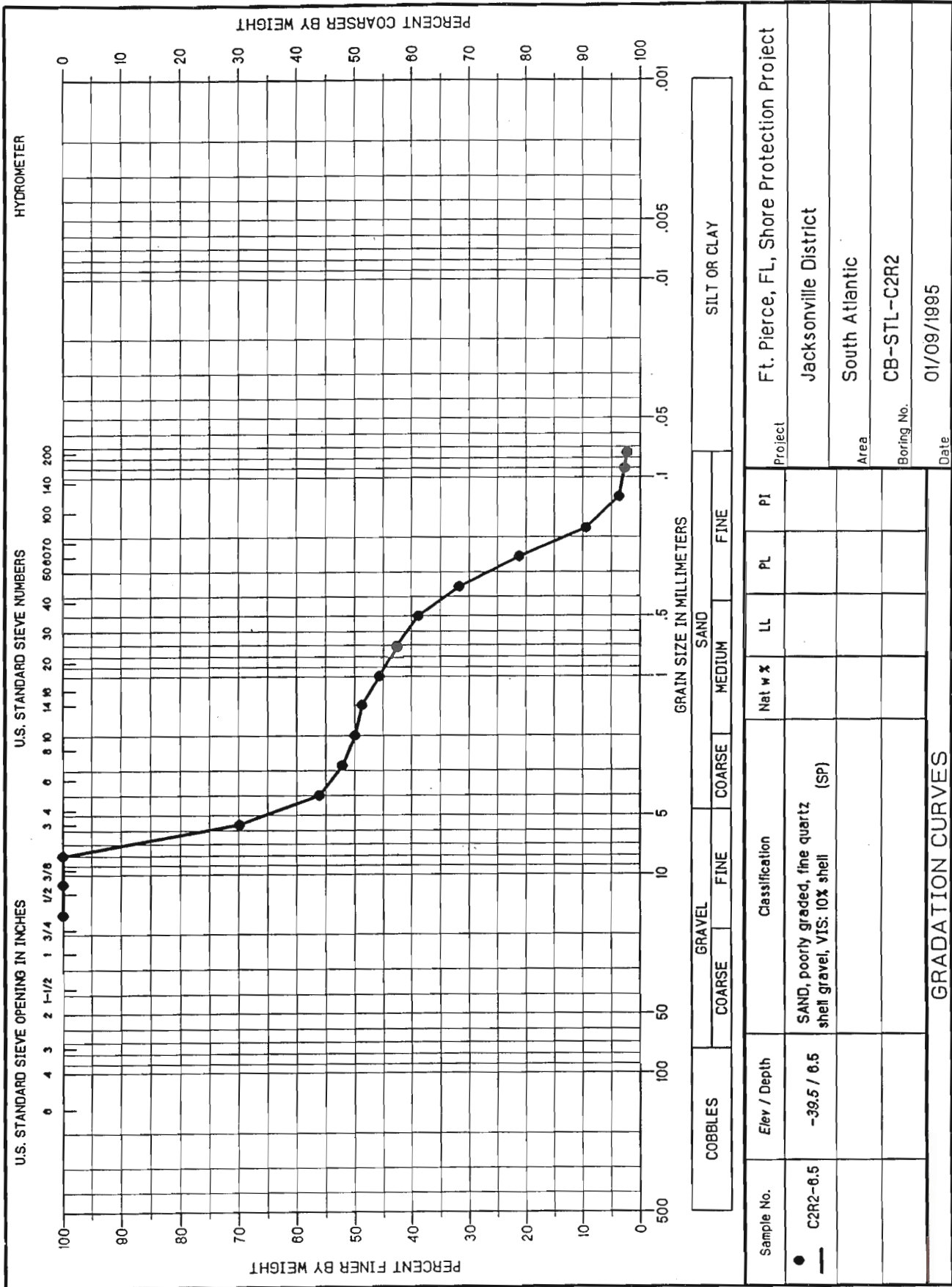
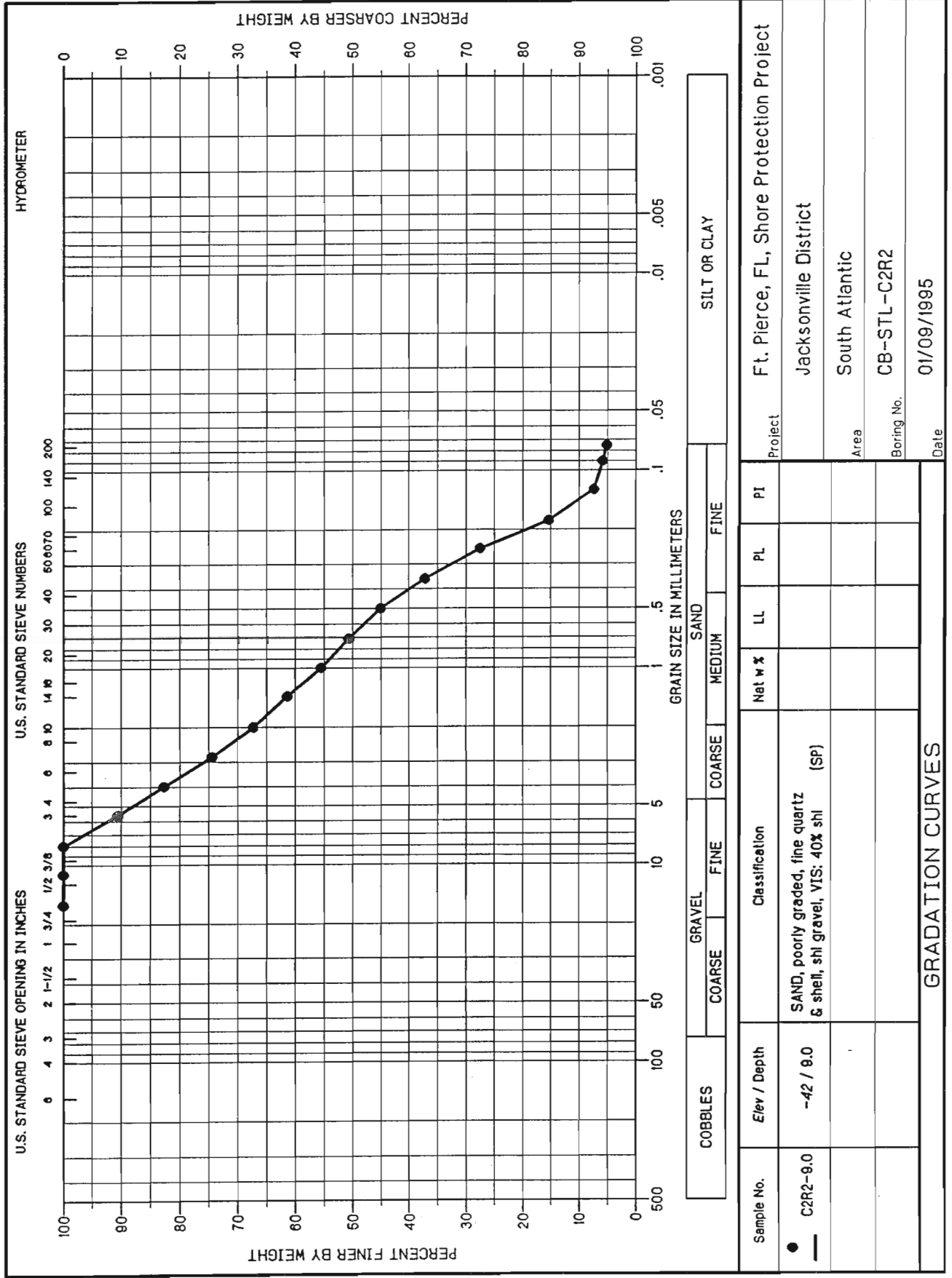
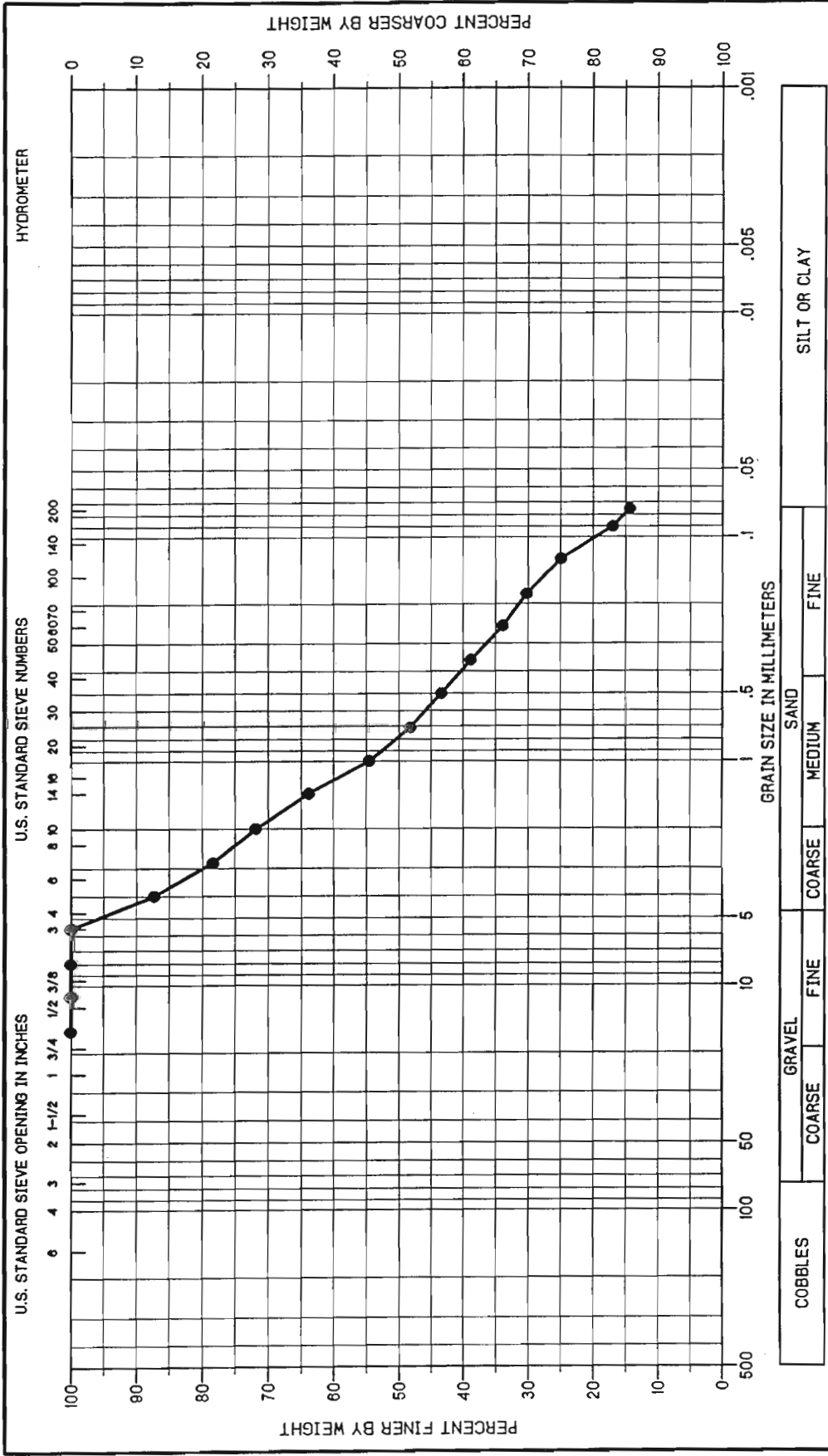


Sample No.	Elev / Depth	Classification	Nat w %	LL	PL	PI	Project
C2R2-3.5	-38.5 / 3.5	SAND, poorly graded, fine quartz & shell hash, VIS: 50% shell (SP)					Ft. Pierce, FL, Shore Protection Project
							Jacksonville District
							South Atlantic
							Boring No. CB-STL-C2R2
							Date 01/09/1995







Sample No.	Elev / Depth	Classification	Net w %	LL	PL	PI
C2R2-11.0	-44 / 11.0	VIS Class: Silty SAND, calcareous clay, 20% shell (SM)				
<div> <div>Project</div> <div>Ft. Pierce, FL, Shore Protection Project</div> </div> <div> <div>Area</div> <div>Jacksonville District</div> </div> <div> <div>Boring No.</div> <div>South Atlantic</div> </div> <div> <div>Date</div> <div>CB-STL-C2R2</div> </div> <div> <div>Date</div> <div>01/09/1995</div> </div>						
GRADATION CURVES						