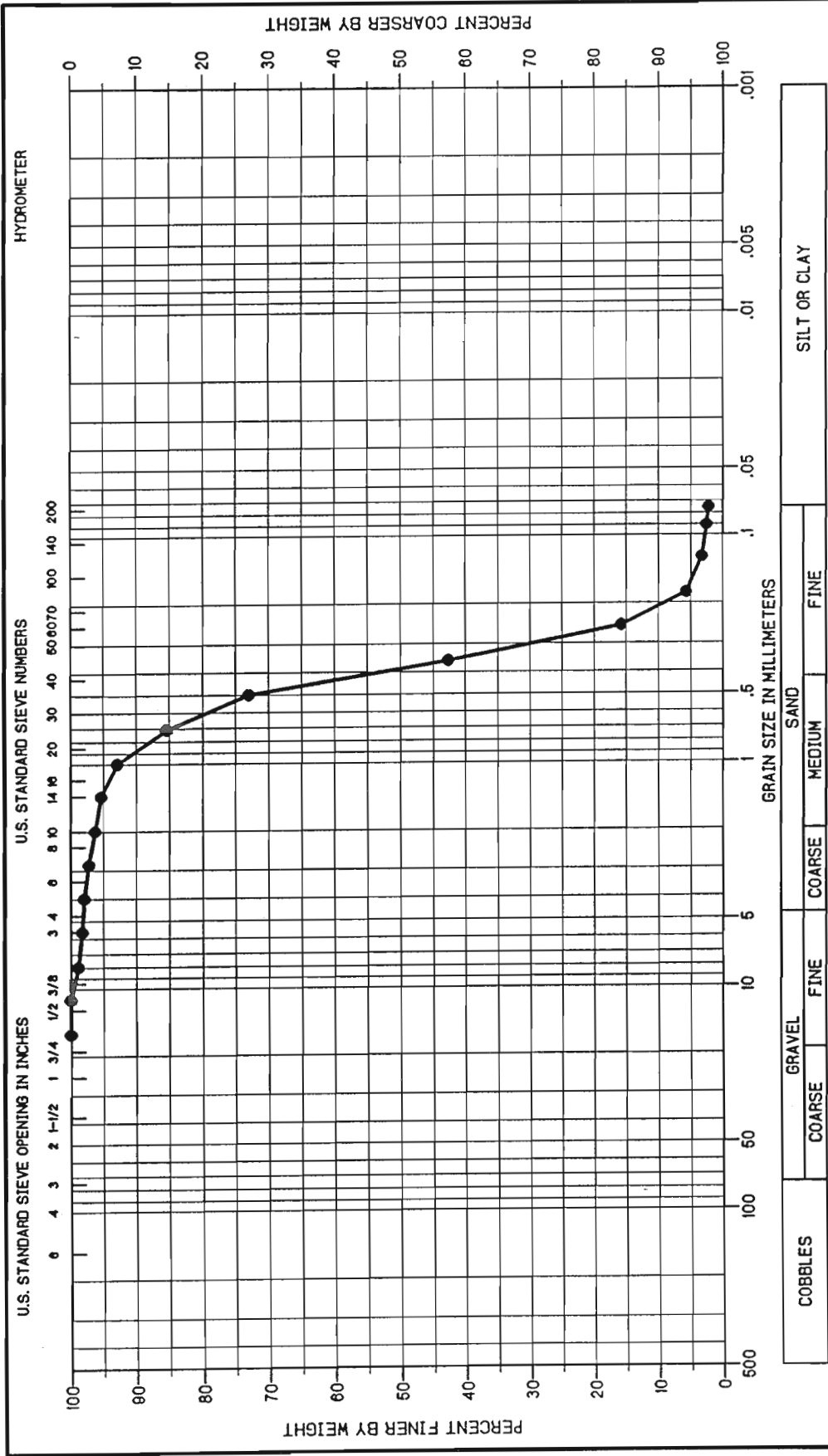
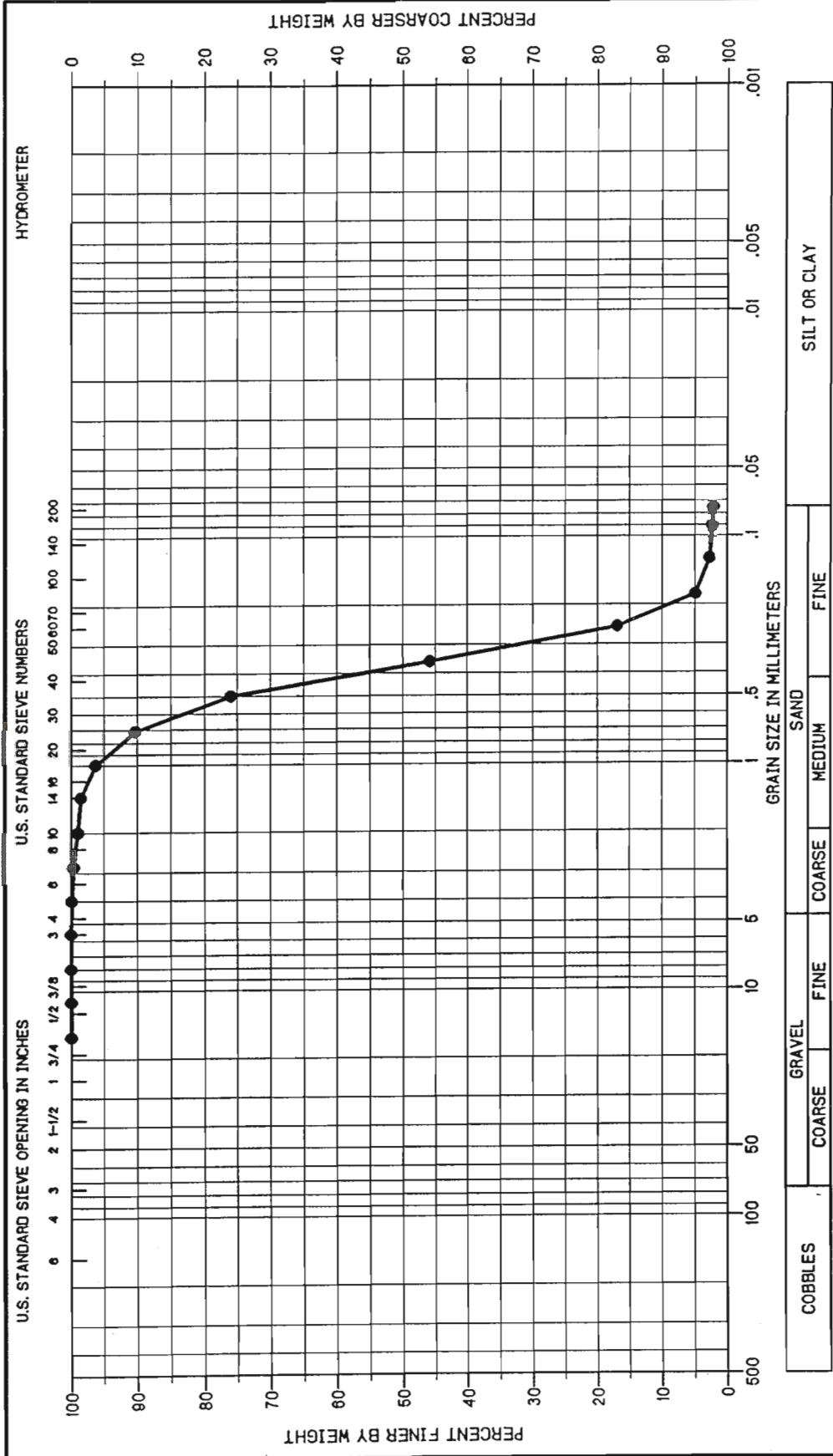


COBBLES		GRAVEL		SAND		SILT OR CLAY	
		COARSE	FINE	COARSE	MEDIUM	FINE	
Sample No.	Elev / Depth	Classification		Nat w %	LL	PL	PI
C28-1.7	-25.3 / 1.7	SAND, medium-fine quartz/shell, (SP) VIS: 65% shell					
GRADATION CURVES							
Project: Ft. Pierce, FL, Shore Protection Project							
Area: Jacksonville District							
Boring No.: CB-STL-C28							
Date: 11/13/1995							



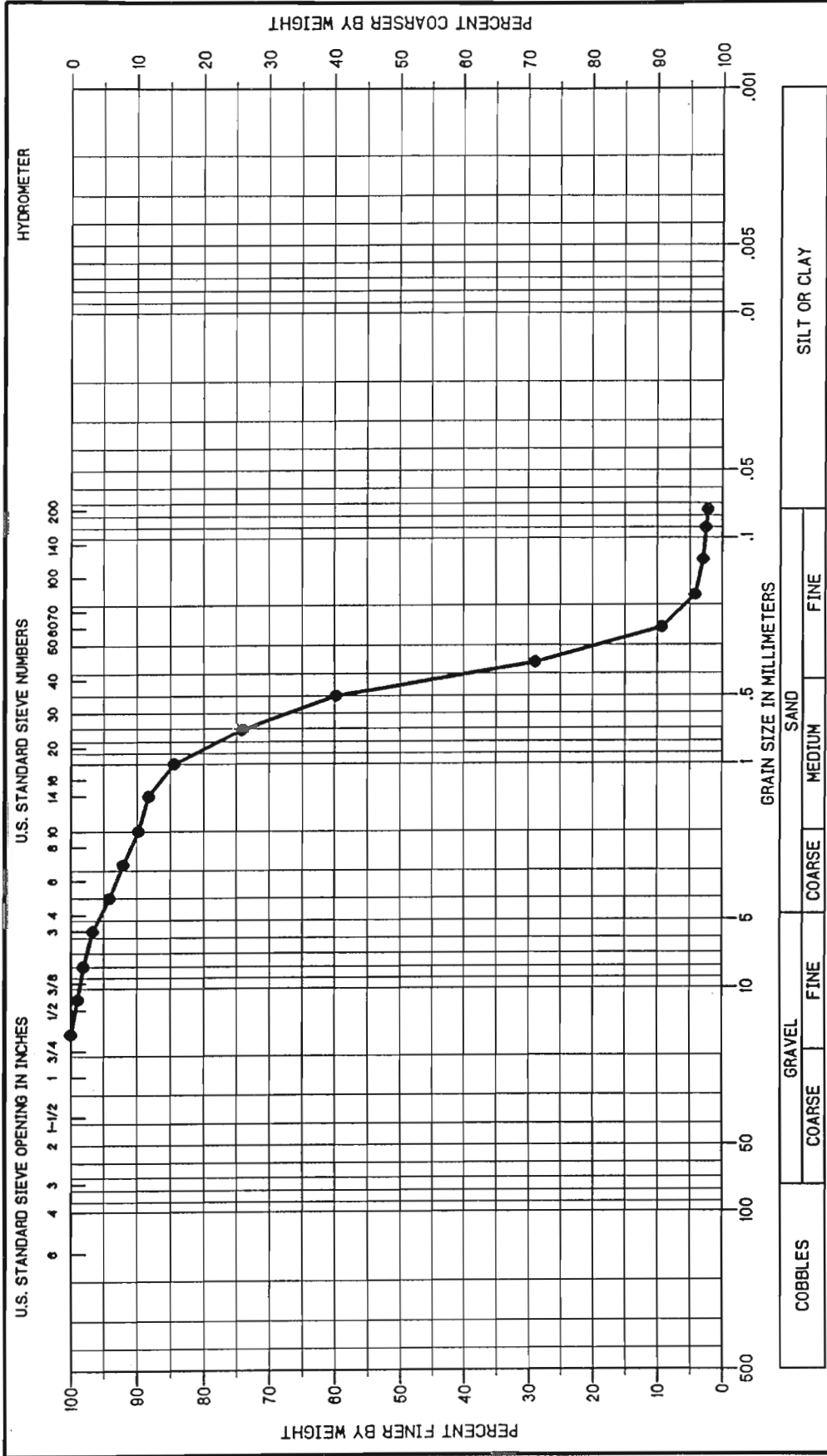
Sample No.	Elev / Depth	Classification	Nat w %	LL	PL	PI	Project
C28-6.2	-29.8 / 6.2	SAND, med-fine quartz/shell fine shell gravel, VIS: 65% shel (SP)					Ft. Pierce, FL, Shore Protection Project
							Jacksonville District
							South Atlantic
							Boring No. CB-STL-C28
							Date 11/13/1995

GRADATION CURVES



Sample No.	C28-12.0	Elev / Depth	-35.0 / 12.0	Classification	SAND, medium-fine quartz/shell, (SP)	Net w %		LL		PL		PI		Project	Ft. Pierce, FL, Shore Protection Project
														Area	Jacksonville District
														Boring No.	South Atlantic
															CB-STL-C28
														Date	11/13/1995

GRADATION CURVES



GRADATION CURVES