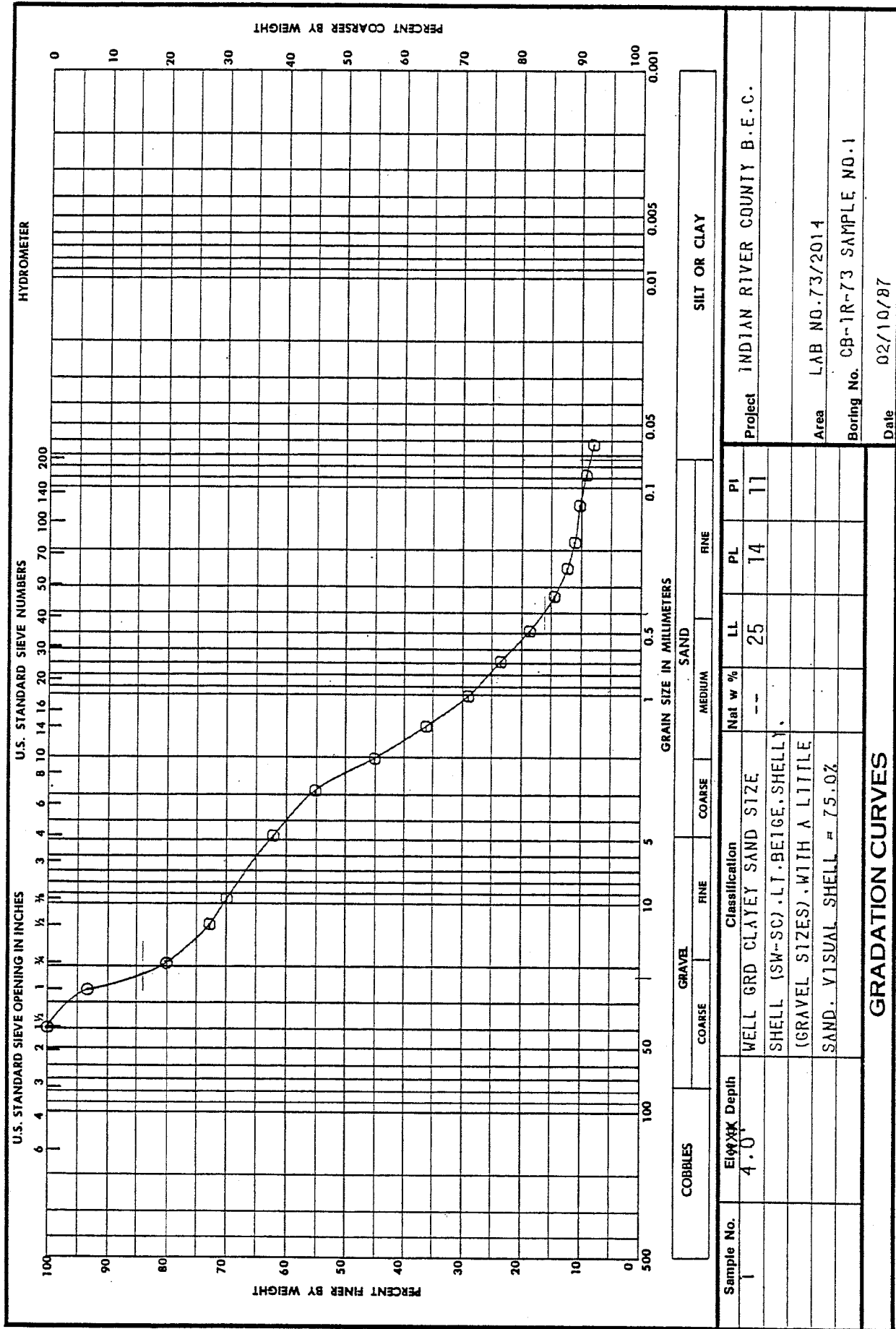


DEPARTMENT OF THE ARMY, SOUTH ATLANTIC DIVISION LABORATORY  
CORPS OF ENGINEERS, 611 SOUTH COBB DRIVE, MARIETTA, GA. 30060

W.O. No. 4606

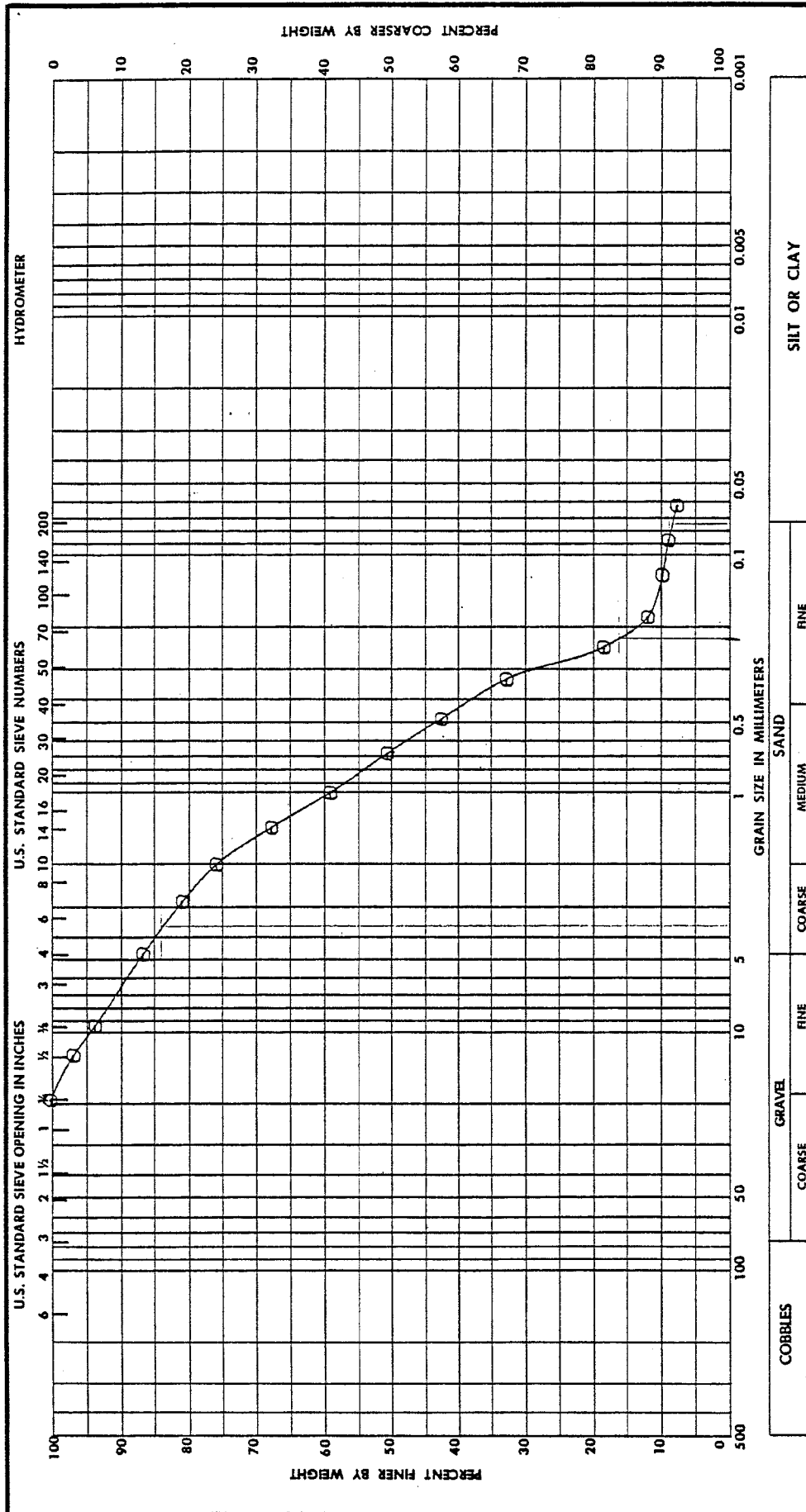
Req. No. RM-CW-85-0111



DEPARTMENT OF THE ARMY, SOUTH ATLANTIC DIVISION LABORATORY  
CORPS OF ENGINEERS, 611 SOUTH COBB DRIVE, MARIETTA, GA. 30060

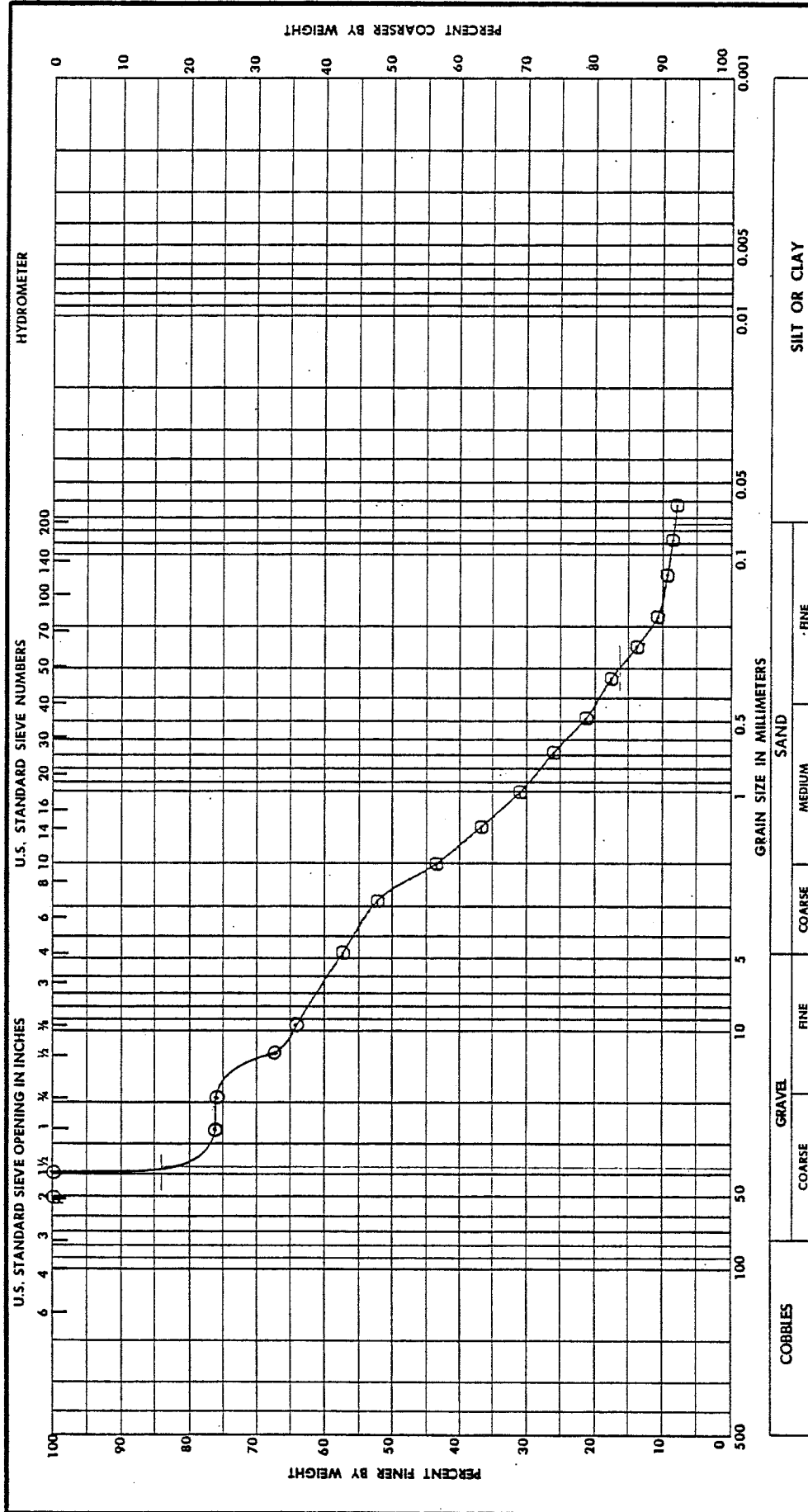
W.O. No. 4606

Req. No. RM-CW-85-0111



Sample No. 2		XX/XX Depth 9.0'		Classification		Nat w %		LL	PL	PI
		POORLY GRD SILTY SAND (SP-SM)		--		NP		NP	NP	NP
		GRAY WITH SOME SAND SIZE SHELL								
		AND W/A LITTLE GRAVEL SIZE SHELL, w/trace of plastic fines								
		. VISUAL SHELL = 41.0%								
<div>Project INDIAN RIVER COUNTY B.E.C.</div> <div>Area LAB NO. 73/2015</div> <div>Boring No. CB-1R-73 SAMPLE NO. 2</div> <div>Date 02/10/87</div>										
GRADATION CURVES										

Req. No. RM-CW-85-0111



Sample No.	Depth	Classification	Nat w %	LL	PL	PI
3	11.0'	POORLY GRD CLAYEY SAND (SP-SO)	--	32	14	18
		GRAY, SHELLY. (GRAVEL SIZES). AND				
		W/A LITTLE SAND SIZE SHELL				
		VISUAL SHELL = 56.0%				

GRADATION CURVES						
Project	INDIAN RIVER COUNTY B.E.C.					
Area	LAB NO. 73/2016					
Boring No.	CB-1R-73 SAMPLE NO. 3					
Date	02/11/87					