

# JET-PROBE LOG

Project: Key Biscayne

Probe ID#: JP-F5

Coordinates:  
N=484086.00824  
E=782941.53349

Date: 2/10/99  
Start Time: 4:20pm  
End Time: 4:25pm

Water Depth: 9.0'  
Datum: NGVD 29

Divers:  
Industrial Divers: CN  
MK  
MB  
CSI: MB

Pipe Length: 11'  
Diam. of Pipe: 1"  
Pump: 18 HP

Positioning: DGPS  
Vessel:

Penetration: 6'

## WEATHER

### Wind

Dir: SE 120°  
Speed: 10 knots

### Waves


Dir: SE  
Height: 0-1  
Period: 3.3 Sec

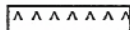
### Current

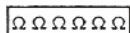
Dir: NA  
Speed: NA

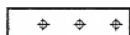
## LEGEND

 Sand

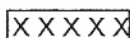
 Shell Hash

 Shell Fragts.

 Coral Fragts.

 Rock Fragts.

 Rubble

 Rock

## TURBIDITY

Top: NA

Bottom: NA

ELEV. (- feet)	DEPTH (feet)	DESCRIPTION	Remarks
9.0	Bottom		
	1		
	2		
	3	Grey sand with limited shell hash	
	4		
	5		
14.5	Ω Ω Ω	Coral/Shell Fragts.	
15.0	Ω Ω Ω	Hard bottom @ 6'	
	7		
	8		
	9		
	10		
	11		
	12		
	13		
	14		
	15		
	16		
	17		
	18		
	19		
	20		