

JET-PROBE LOG

Project: Key Biscayne

Probe ID#: JP-E6

Coordinates:
N=483246.92851
E=782773.11508

Date: 2/11/99
Start Time: 11:05am
End Time: 11:10am

Water Depth: 10.0'
Datum: NGVD 29

Divers:
Industrial Divers: CN
MK

Pipe Length: 9'
Diam. of Pipe: 1"
Pump: 18 HP

Positioning: DGPS
Vessel:

Penetration: 3'



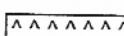
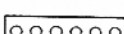



WEATHER

Wind
Dir: SE 120°
Speed: 10 knots

Waves
Dir: SE
Height: 0-1
Period: 3.3 Sec

Current
Dir: NA
Speed: NA

LEGEND

-  Sand
-  Shell Hash
-  Shell Frags.
-  Coral Frags.
-  Rock Frags.
-  Rubble
-  Rock

TURBIDITY

Top: NA

Bottom: NA

ELEV. (- feet)	DEPTH (feet)	DESCRIPTION	Remarks
10.0	Bottom		
	1		
	2	Grey sand with limited shell frags.	
13.0	3	Hard bottom @ 3'	
	4		
	5		
	6		
	7		
	8		
	9		
	10		
	11		
	12		
	13		
	14		
	15		
	16		
	17		
	18		
	19		
	20		