

JET-PROBE LOG

Project: Key Biscayne

Probe ID#: 12

Coordinates:
N=486593.15823
E=783446.81162

Date: 3/26/99
Start Time: 9:02
End Time: 9:07

Water Depth: 4.0'
Datum: NGVD 29

Divers:
Industrial Divers: CN
DAN

Pipe Length: 11'
Diam. of Pipe: 1.5"
Pump: 4 HP

Positioning: DGPS
Vessel:

Captain: Steve
Penetration: 7.0'

WEATHER

Wind

Dir: W
Speed: 4 knots




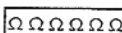


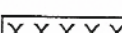
Waves small chop

Dir:
Height:
Period:

Current

Dir: NA
Speed: NA

LEGEND

	Sand
	Shell Hash
	Shell Fragts.
	Coral Fragts.
	Rock Fragts.
	Rubble
	Rock

TURBIDITY

Top: NA

Bottom: NA

ELEV. (- feet)	DEPTH (feet)	DESCRIPTION	Remarks
4.0	Bottom		
	1		
	2	Grey sand with very little shell	
	3		
	4		
	5		
	6		
11.0	7	Hard bottom @ 7'	
	8		
	9		
	10		
	11		
	12		
	13		
	14		
	15		
	16		
	17		
	18		
	19		
	20		