

JET-PROBE LOG

Project: Key Biscayne

Probe ID#: JP-B3

Coordinates:
N=483765.86692
E=780271.59471

Date: 2/11/99
Start Time: 2:25pm
End Time: 2:30pm

Water Depth: 9.0'
Datum: NGVD 29

Divers:
Industrial Divers: CN
MK

Pipe Length: 9'
Diam. of Pipe: 1"
Pump: 18 HP

Positioning: DGPS
Vessel:

Penetration: 5'

WEATHER

Wind

Dir: SE 120°
Speed: 10 knots

Waves


Dir: SE
Height: 0-1
Period: 3.3 Sec


Current

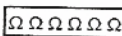
Dir: NA
Speed: NA


LEGEND


 Sand

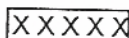
 Shell Hash

 Shell Fragts.

 Coral Fragts.

 Rock Fragts.

 Rubble

 Rock

TURBIDITY

Top: NA

Bottom: NA

ELEV. (- feet)	DEPTH (feet)	DESCRIPTION	Remarks
9.0	Bottom		
	1		
	2	Grey sand with limited shell hash	
	3		
	4		
14.0	5	Hard bottom @ 5'	
	6		
	7		
	8		
	9		
	10		
	11		
	12		
	13		
	14		
	15		
	16		
	17		
	18		
	19		
	20		