

# **JET-PROBE LOG**

**Project: Key Biscayne**

**Probe ID#: JP-D4**

Coordinates:  
N=483905.78454  
E=781615.84913

Date: 2/11/99  
Start Time: 12:00am  
End Time: 12:05am

Water Depth: 6.0'  
Datum: NGVD 29

Divers:  
Industrial Divers: CN  
MK

Pipe Length: 9'  
Diam. of Pipe: 1"  
Pump: 18 HP

Positioning: DGPS  
Vessel:

Penetration: 5.5'




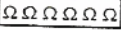


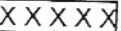
## **WEATHER**

**Wind**  
Dir: SE 120°  
Speed: 10 knots

**Waves**  
Dir: SE  
Height: 0-1  
Period: 3.3 Sec

**Current**  
Dir: NA  
Speed: NA

## **LEGEND**

-  Sand
-  Shell Hash
-  Shell Frags.
-  Coral Frags.
-  Rock Frags.
-  Rubble
-  Rock

## **TURBIDITY**

Top: NA

Bottom: NA

ELEV. (- feet)	DEPTH (feet)	DESCRIPTION	Remarks
6.0	Bottom		
	1		
	2		
	3	Grey sand with limited shell hash	
	4		
	5		
11.5		Hard bottom @ 5.5'	
	6		
	7		
	8		
	9		
	10		
	11		
	12		
	13		
	14		
	15		
	16		
	17		
	18		
	19		
	20		