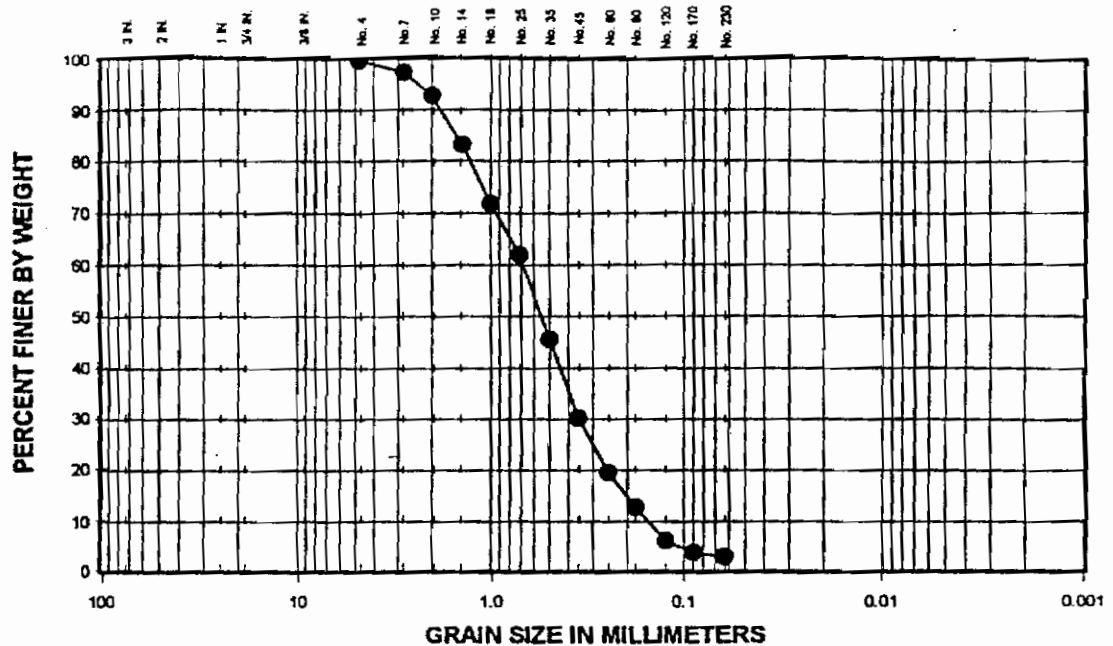


# U.S. STANDARD SIEVE SIZE




GRAVEL		SAND			SILT	CLAY
COARSE	FINE	COARSE	MEDIUM	FINE		

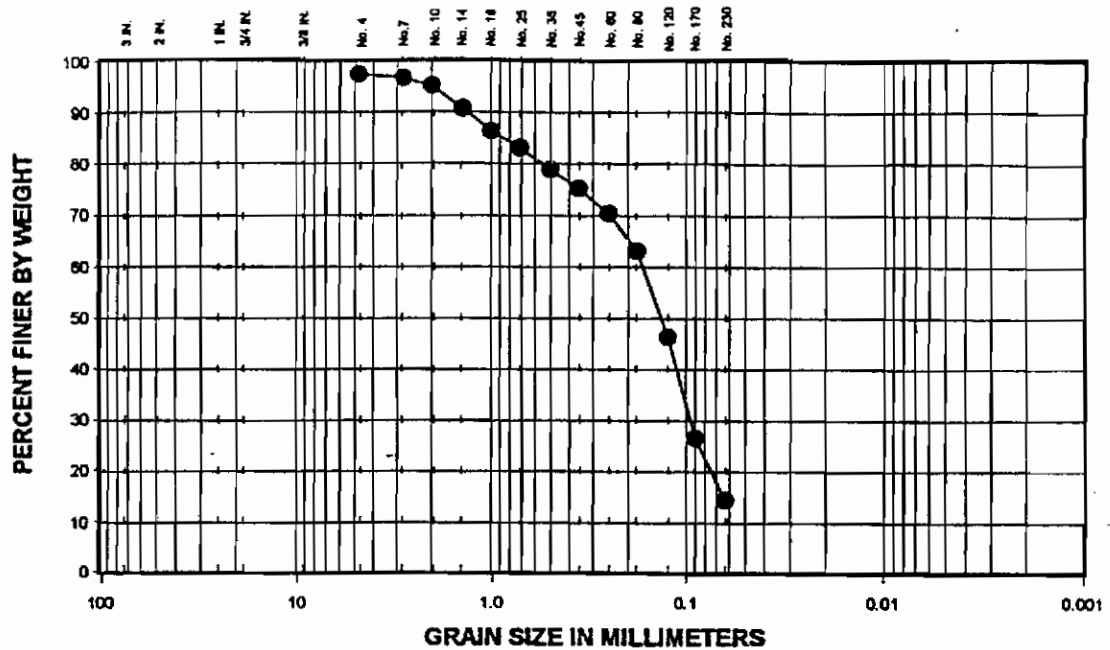
SAMPLE LOCATION	DEPTH	SYMBOL	UNIFIED CLASS.
CB-DAC-185	2.0	●	SP

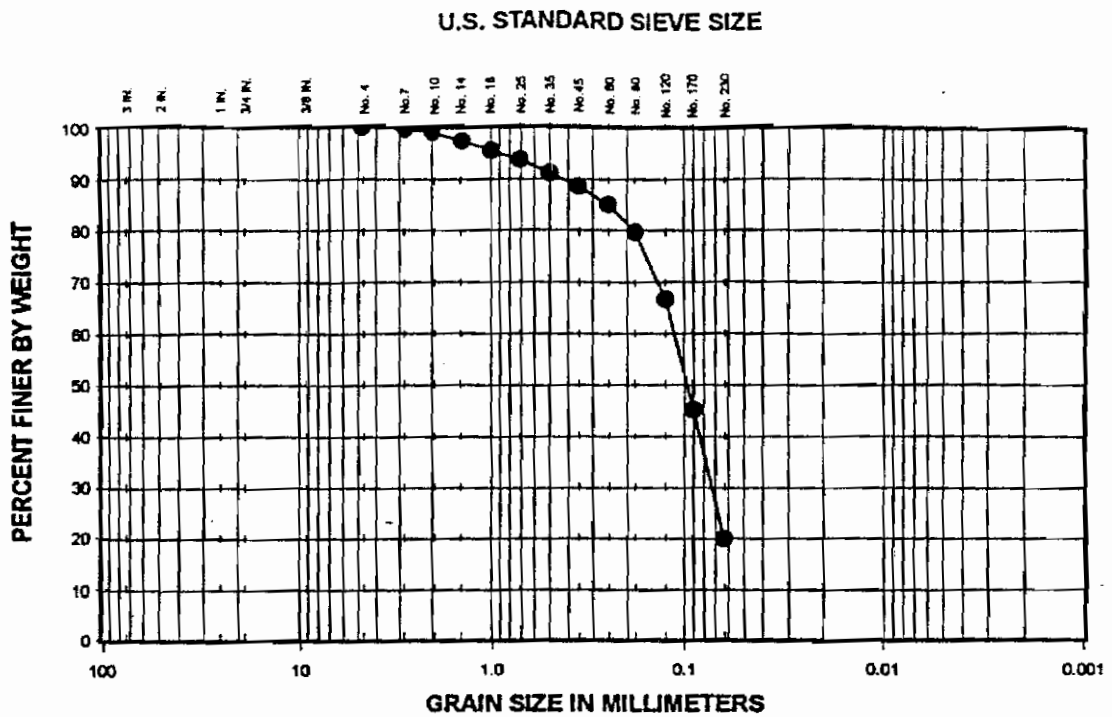
## GRAIN-SIZE DISTRIBUTION

01000-G65

 <b>Ardaman &amp; Associates, Inc.</b> Geotechnical, Environmental and Materials Consultants			
Dade County SSP			
DRAWN BY: GDS	CHECKED BY:	DATE: August, 1996	
FILE NO. 96-028	APPROVED BY:	FOUR:	

# U.S. STANDARD SIEVE SIZE






GRAVEL		SAND			SILT	CLAY
COARSE	FINE	COARSE	MEDIUM	FINE		

SAMPLE LOCATION	DEPTH	SYMBOL	UNIFIED CLASS.
CB-DAC-185	13.0	●	SM

## GRAIN-SIZE DISTRIBUTION

01000-G67

 <b>Ardaman &amp; Associates, Inc.</b> Geotechnical, Environmental and Materials Consultants			
Dade County SSP			
DRAWN BY: GDS	CHECKED BY:	DATE: August, 1996	
FILE NO. 96-028	APPROVED BY:	FOUR:	