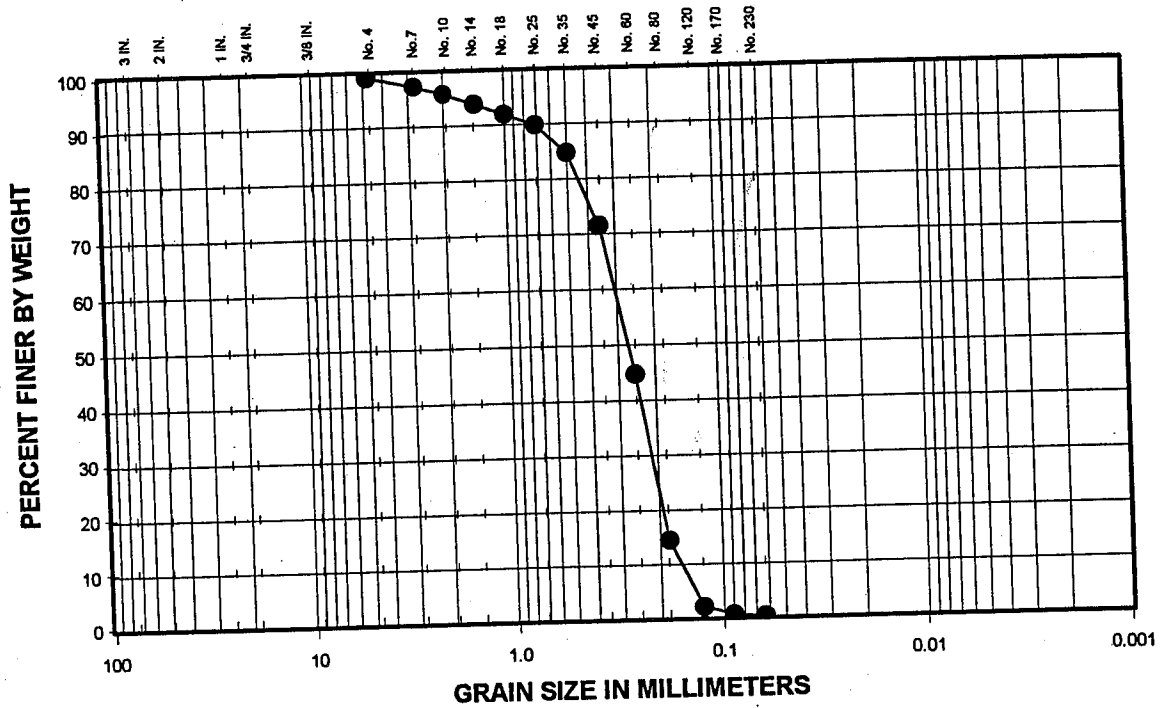


U.S. STANDARD SIEVE SIZE



GRAVEL		SAND			SILT	CLAY
COARSE	FINE	COARSE	MEDIUM	FINE		

SAMPLE LOCATION	DEPTH	SYMBOL	UNIFIED CLASS.
CB-SJ96-1	2.5	●	SP

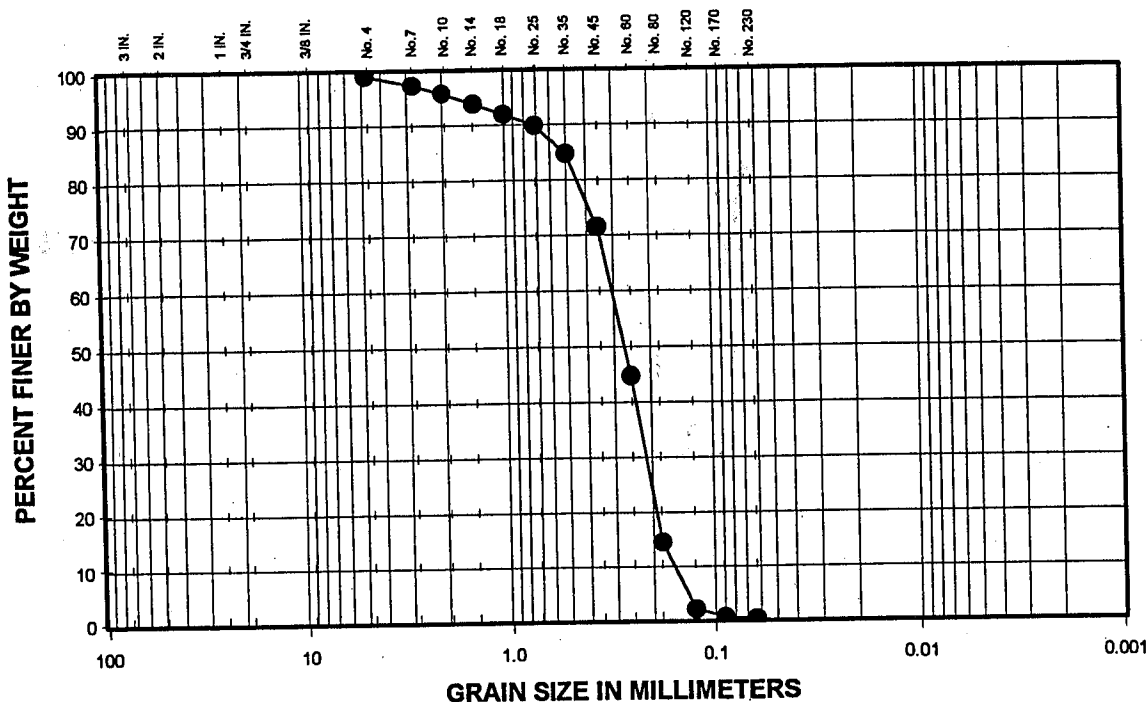
GRAIN-SIZE DISTRIBUTION

Ardaman & Associates, Inc.
Geotechnical, Environmental and
Materials Consultants

St. Johns County SSP

DRAWN BY: GDS	CHECKED BY:	DATE: Oct. 1996
FILE NO. 96-026	APPROVED BY:	FIGURE:

U.S. STANDARD SIEVE SIZE



GRAVEL		SAND			SILT	CLAY
COARSE	FINE	COARSE	MEDIUM	FINE		

SAMPLE LOCATION	DEPTH	SYMBOL	UNIFIED CLASS.
CB-SJ96-1	2.5	●	SP

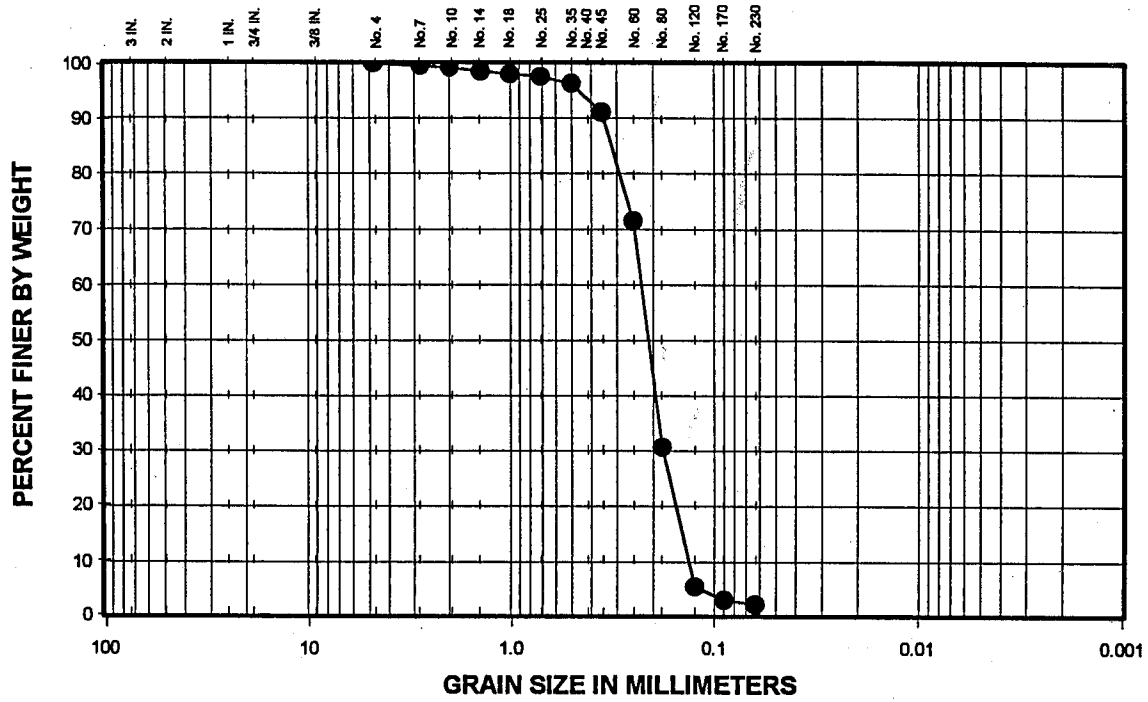
GRAIN-SIZE DISTRIBUTION

Ardaman & Associates, Inc.
 Geotechnical, Environmental and
 Materials Consultants

St. Johns County SSP

DRAWN BY: GDS	CHECKED BY:	DATE: Oct. 1996
FILE NO. 96-026	APPROVED BY:	FIGURE:

U.S. STANDARD SIEVE SIZE



GRAVEL		SAND			SILT	CLAY
COARSE	FINE	COARSE	MEDIUM	FINE		

SAMPLE LOCATION	DEPTH	SYMBOL	UNIFIED CLASS.
CB-SJ96-1	6.0	●	SP

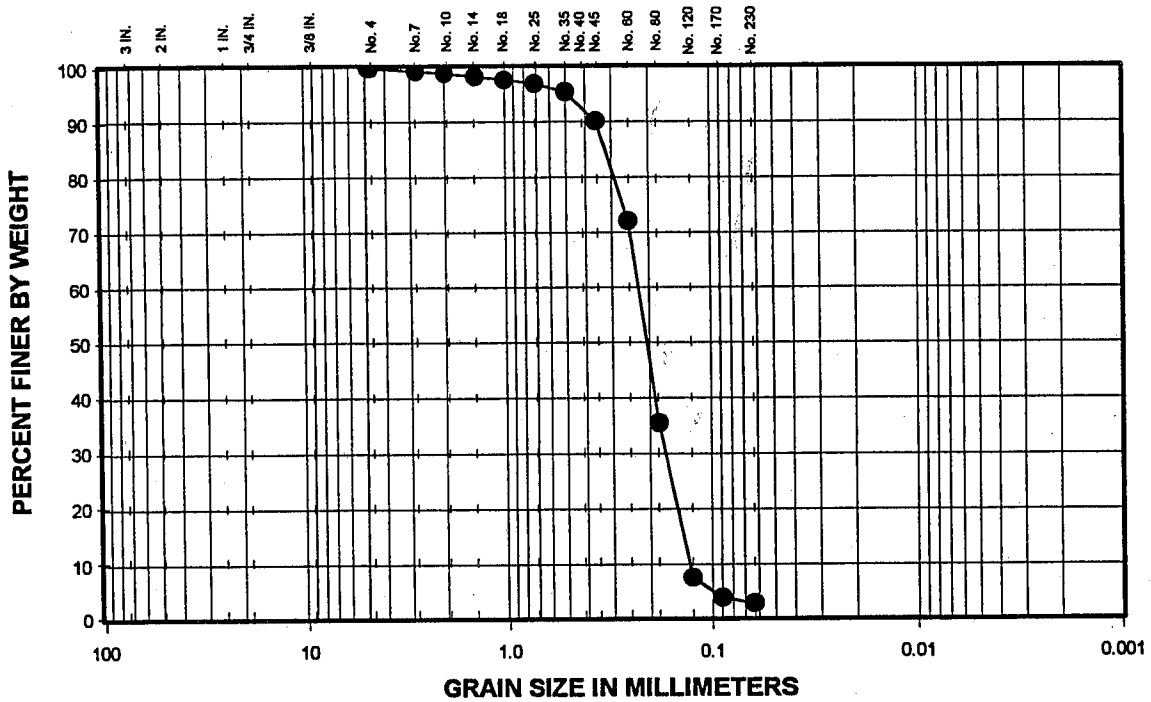
GRAIN-SIZE DISTRIBUTION

Ardaman & Associates, Inc.
 Geotechnical, Environmental and
 Materials Consultants

St. Johns County SSP

DRAWN BY: GDS	CHECKED BY:	DATE: Oct 1996
FILE NO. 96-026	APPROVED BY:	FIGURE:


U.S. STANDARD SIEVE SIZE



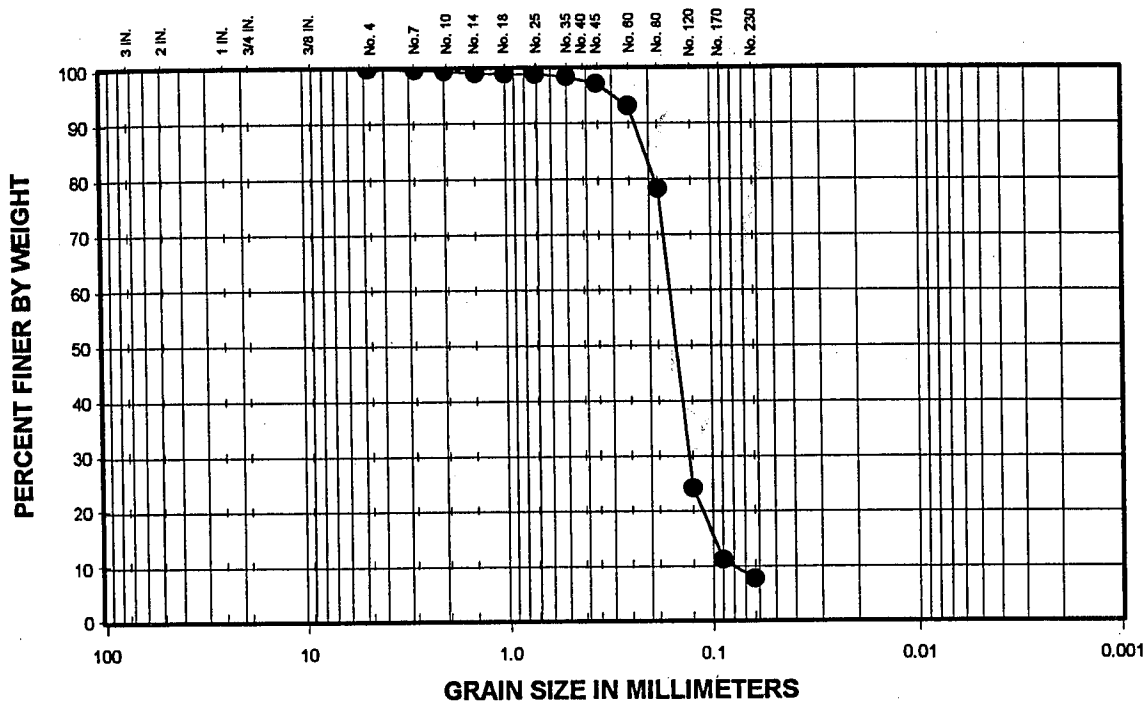
GRAVEL		SAND			SILT	CLAY
COARSE	FINE	COARSE	MEDIUM	FINE		

SAMPLE LOCATION	DEPTH	SYMBOL	UNIFIED CLASS.
CB-SJ96-1	8.5	●	SP

GRAIN-SIZE DISTRIBUTION

 Ardaman & Associates, Inc. Geotechnical, Environmental and Materials Consultants			
St. Johns County SSP			
DRAWN BY:	GDS	CHECKED BY:	DATE: Oct 1996
FILE NO.	96-026	APPROVED BY:	FIGURE:

U.S. STANDARD SIEVE SIZE



GRAVEL		SAND			SILT	CLAY
COARSE	FINE	COARSE	MEDIUM	FINE		

SAMPLE LOCATION	DEPTH	SYMBOL	UNIFIED CLASS.
CB-SJ96-1	14.0	●	SP-SM

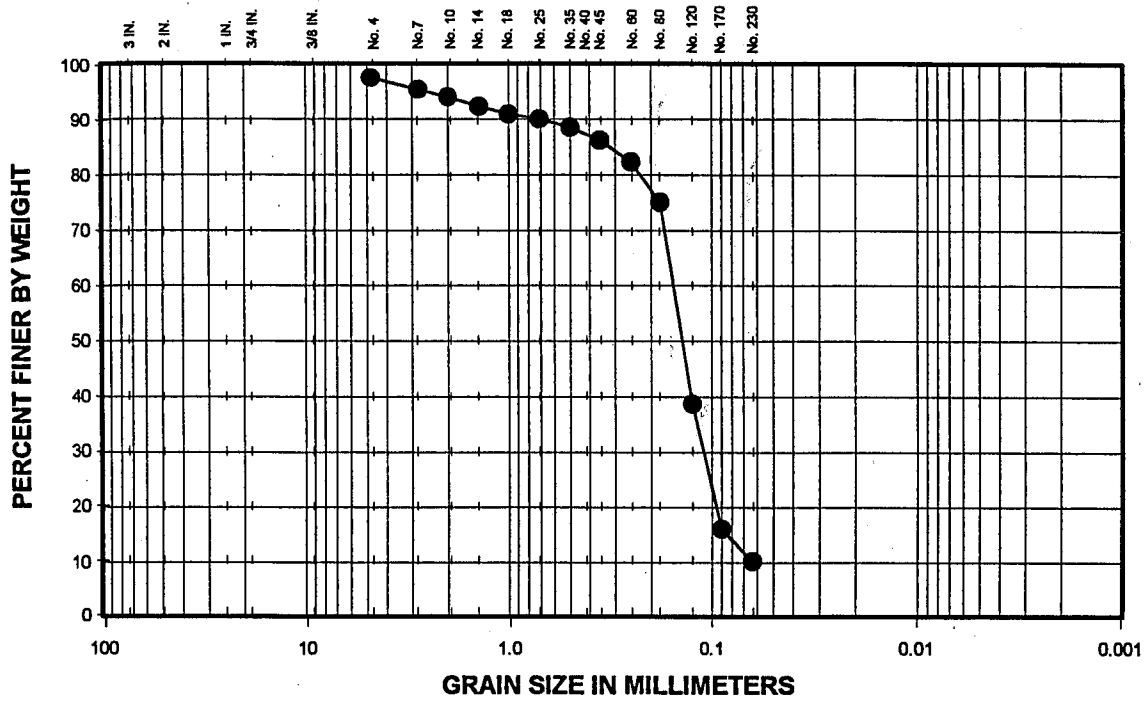
GRAIN-SIZE DISTRIBUTION

Ardaman & Associates, Inc.
Geotechnical, Environmental and Materials Consultants

St. Johns County SSP

DRAWN BY: GDS	CHECKED BY:	DATE: Oct. 1996
FILE NO. 96-026	APPROVED BY:	FIGURE:

U.S. STANDARD SIEVE SIZE



GRAVEL		SAND			SILT	CLAY
COARSE	FINE	COARSE	MEDIUM	FINE		

SAMPLE LOCATION	DEPTH	SYMBOL	UNIFIED CLASS.
CB-SJ96-1	19.0	●	SP-SM

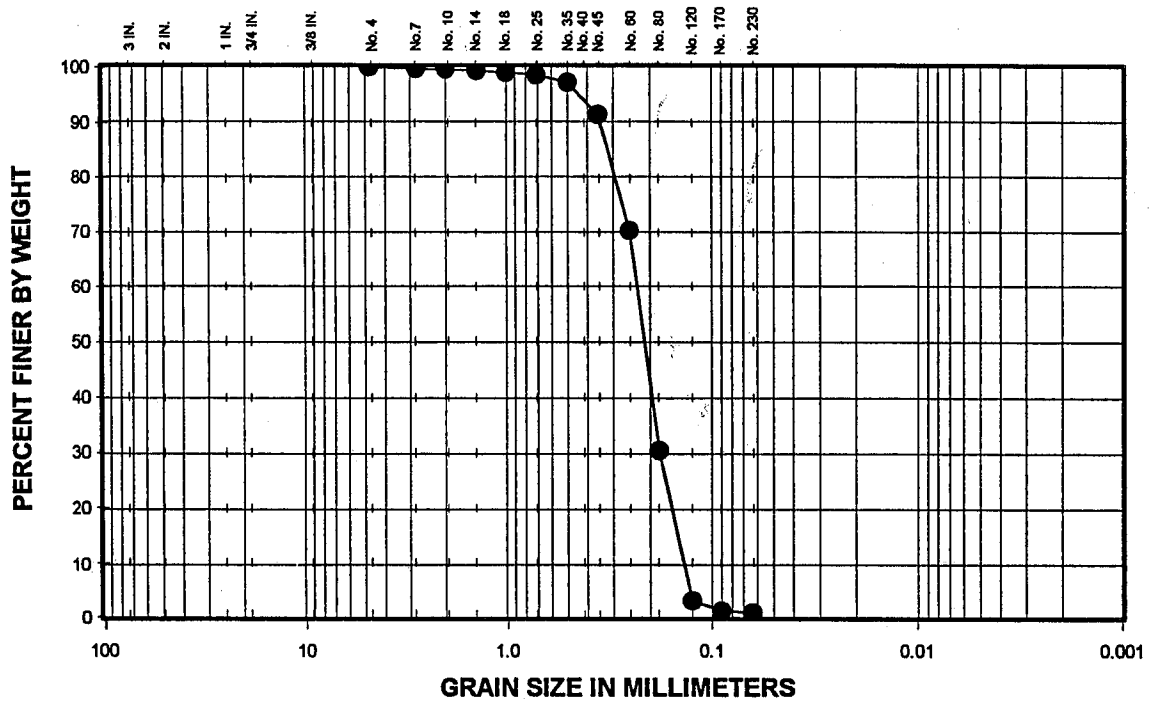
GRAIN-SIZE DISTRIBUTION

Ardaman & Associates, Inc.
Geotechnical, Environmental and
Materials Consultants

St. Johns County SSP

DRAWN BY: GDS	CHECKED BY:	DATE: Oct. 1996
FILE NO. 96-026	APPROVED BY:	FIGURE:


U.S. STANDARD SIEVE SIZE



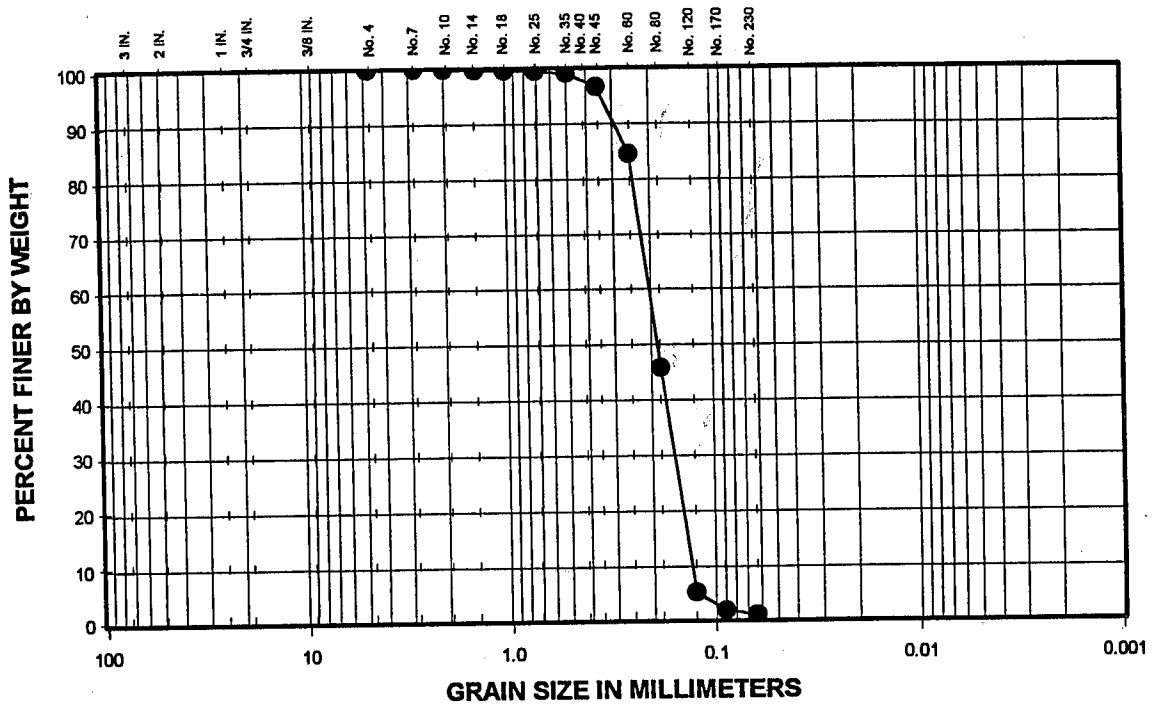
GRAVEL		SAND			SILT	CLAY
COARSE	FINE	COARSE	MEDIUM	FINE		

SAMPLE LOCATION	DEPTH	SYMBOL	UNIFIED CLASS.
CB-SJ96-2	1.5	●	SP

GRAIN-SIZE DISTRIBUTION

 Ardaman & Associates, Inc. Geotechnical, Environmental and Materials Consultants			
St. Johns County SSP			
DRAWN BY: GDS	CHECKED BY:	DATE: Oct. 1996	
FILE NO. 96-026	APPROVED BY:	FIGURE:	


U.S. STANDARD SIEVE SIZE



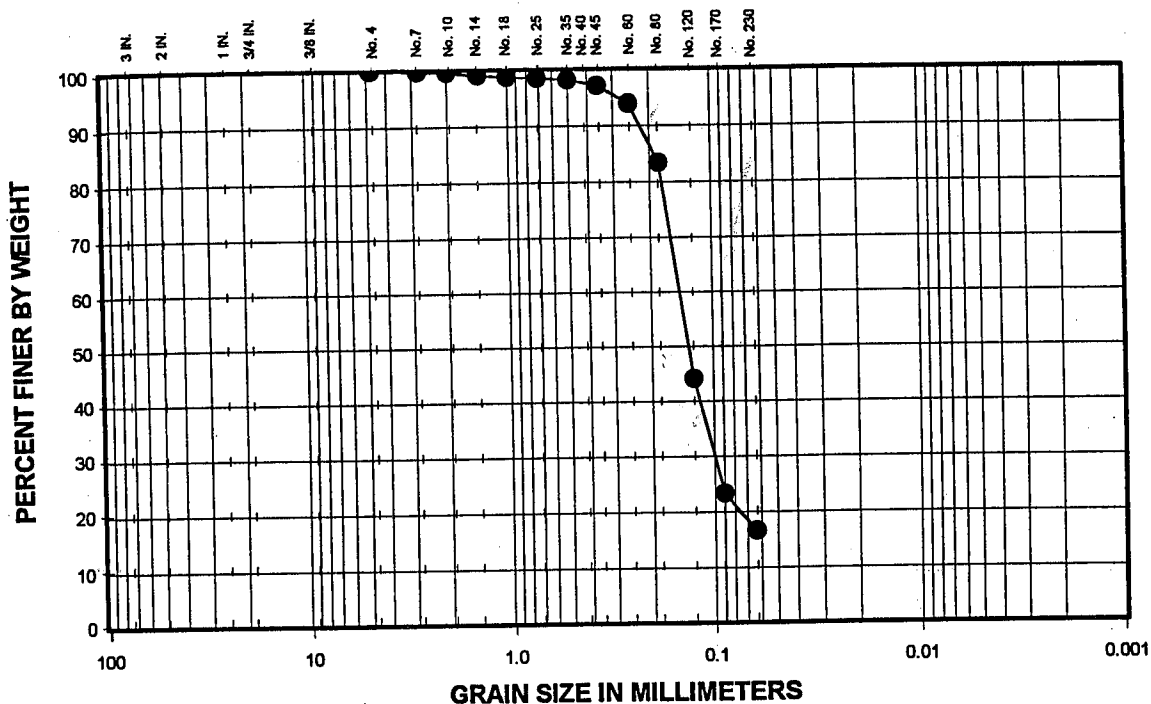
GRAVEL		SAND			SILT	CLAY
COARSE	FINE	COARSE	MEDIUM	FINE		

SAMPLE LOCATION	DEPTH	SYMBOL	UNIFIED CLASS.
CB-SJ96-2	4.5	●	SP

GRAIN-SIZE DISTRIBUTION

 Ardaman & Associates, Inc. Geotechnical, Environmental and Materials Consultants			
St. Johns County SSP			
DRAWN BY:	GDS	CHECKED BY:	DATE: Oct. 1996
FILE NO.	96-026	APPROVED BY:	FIGURE:

U.S. STANDARD SIEVE SIZE



GRAVEL		SAND			SILT	CLAY
COARSE	FINE	COARSE	MEDIUM	FINE		

SAMPLE LOCATION	DEPTH	SYMBOL	UNIFIED CLASS.
CB-SJ96-2	9.0	●	SM

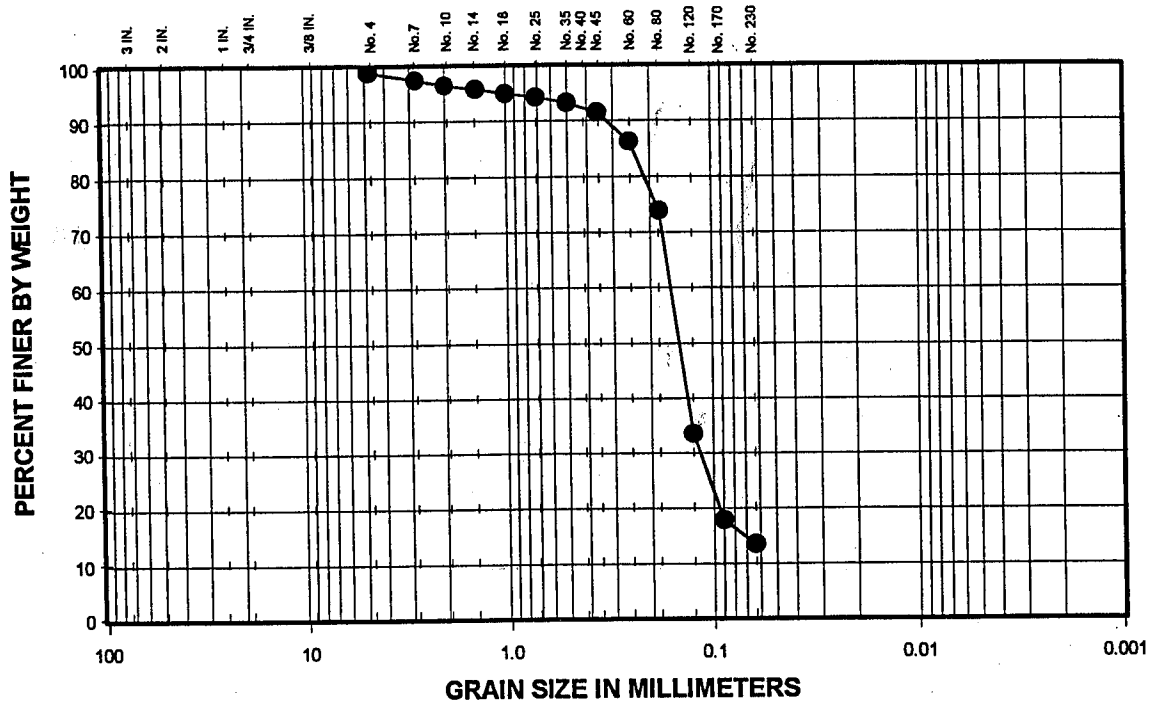
GRAIN-SIZE DISTRIBUTION

Ardaman & Associates, Inc.
 Geotechnical, Environmental and
 Materials Consultants

St. Johns County SSP

DRAWN BY: GDS	CHECKED BY:	DATE: Oct 1996
FILE NO. 96-026	APPROVED BY:	FIGURE:


U.S. STANDARD SIEVE SIZE



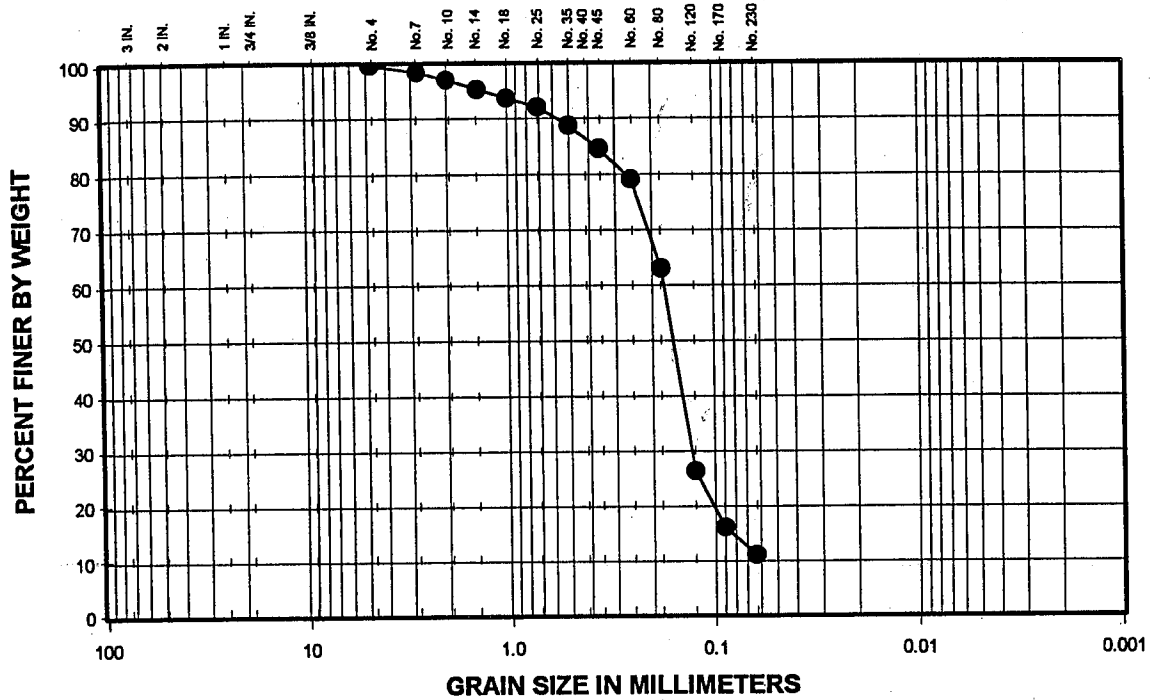
GRAVEL		SAND			SILT	CLAY
COARSE	FINE	COARSE	MEDIUM	FINE		

SAMPLE LOCATION	DEPTH	SYMBOL	UNIFIED CLASS.
CB-SJ96-2	14.5	●	SM

GRAIN-SIZE DISTRIBUTION

 Ardaman & Associates, Inc. Geotechnical, Environmental and Materials Consultants			
St. Johns County SSP			
DRAWN BY:	GDS	CHECKED BY:	DATE: Oct. 1996
FILE NO.	96-026	APPROVED BY:	FIGURE:

U.S. STANDARD SIEVE SIZE



GRAVEL		SAND			SILT	CLAY
COARSE	FINE	COARSE	MEDIUM	FINE		

SAMPLE LOCATION	DEPTH	SYMBOL	UNIFIED CLASS.
CB-SJ96-2	18.5	●	SM

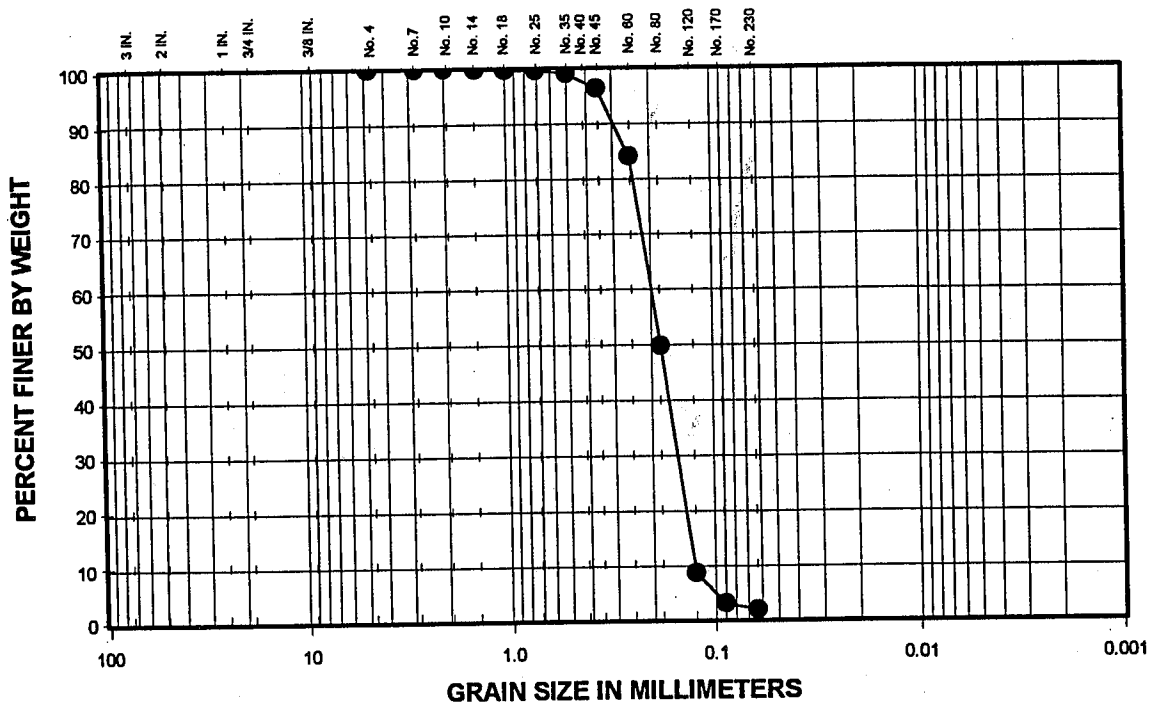
GRAIN-SIZE DISTRIBUTION

Ardaman & Associates, Inc.
 Geotechnical, Environmental and
 Materials Consultants

St. Johns County SSP

DRAWN BY: GDS	CHECKED BY:	DATE: Oct. 1996
FILE NO. 96-026	APPROVED BY:	FIGURE:


U.S. STANDARD SIEVE SIZE



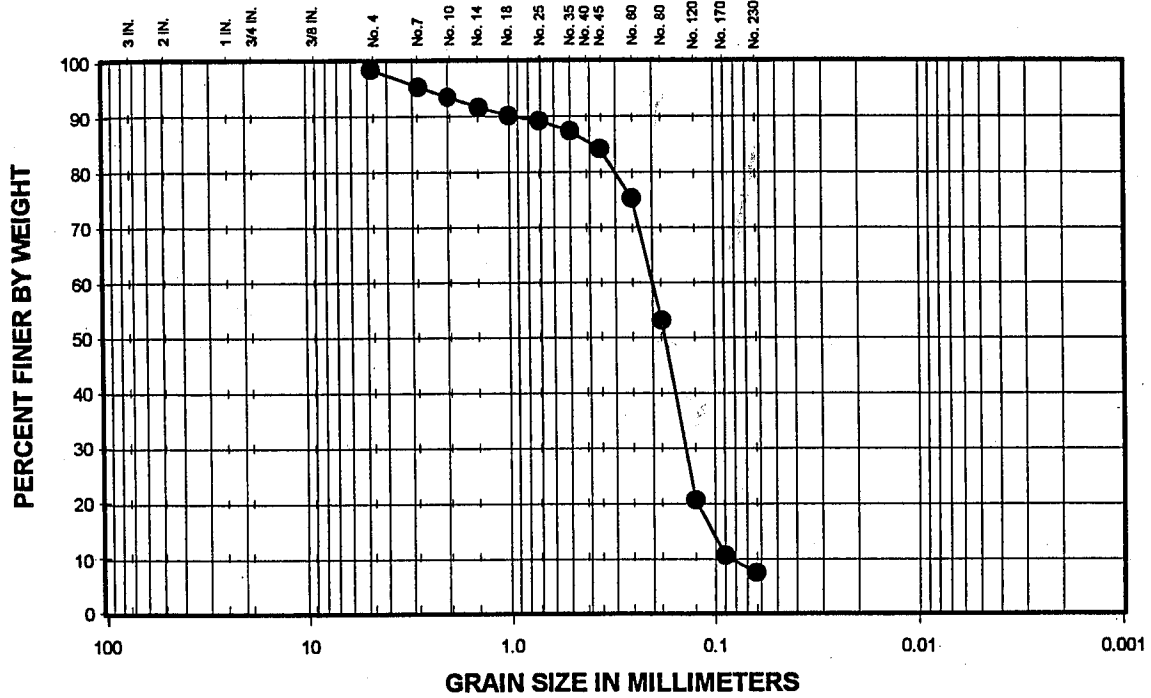
GRAVEL		SAND			SILT	CLAY
COARSE	FINE	COARSE	MEDIUM	FINE		

SAMPLE LOCATION	DEPTH	SYMBOL	UNIFIED CLASS.
CB-SJ96-5	3.5	●	SP

GRAIN-SIZE DISTRIBUTION

 Ardaman & Associates, Inc. Geotechnical, Environmental and Materials Consultants			
St. Johns County SSP			
DRAWN BY: GDS	CHECKED BY:	DATE: Oct. 1996	
FILE NO. 96-026	APPROVED BY:	FIGURE:	


U.S. STANDARD SIEVE SIZE



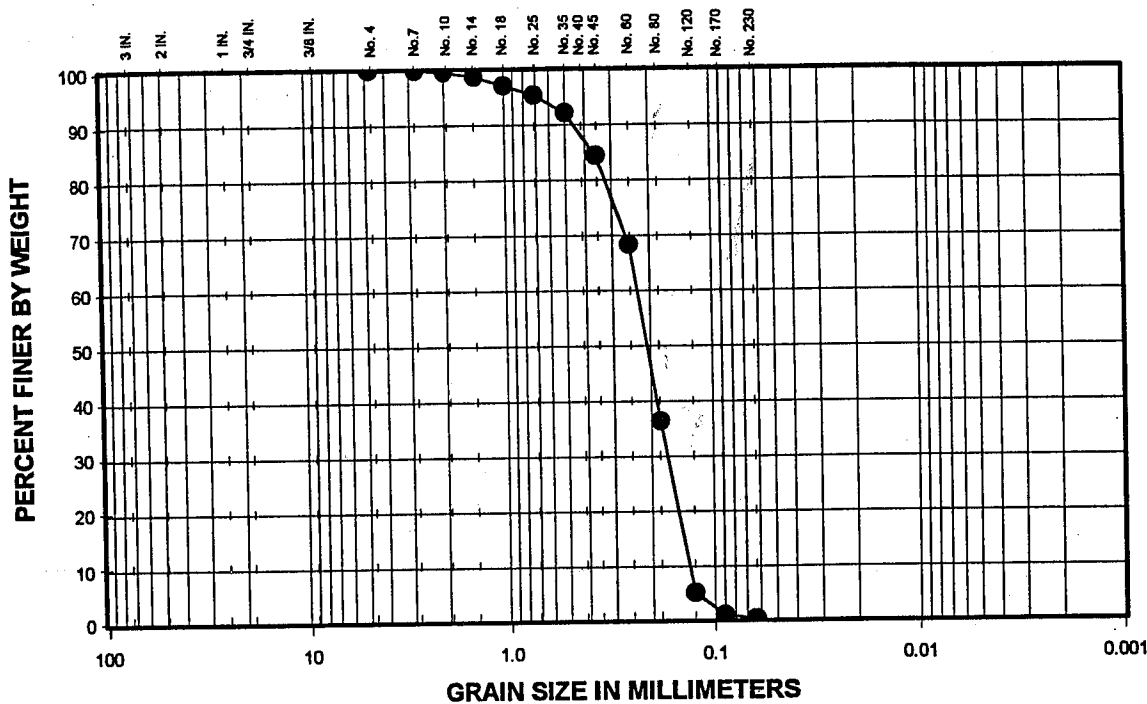
GRAVEL		SAND			SILT	CLAY
COARSE	FINE	COARSE	MEDIUM	FINE		

SAMPLE LOCATION	DEPTH	SYMBOL	UNIFIED CLASS.
CB-SJ96-5	7.0	●	SP-SM

GRAIN-SIZE DISTRIBUTION

 Ardaman & Associates, Inc. Geotechnical, Environmental and Materials Consultants			
St. Johns County SSP			
DRAWN BY: GDS	CHECKED BY:	DATE: Oct. 1996	
FILE NO. 96-026	APPROVED BY:	FIGURE:	

U.S. STANDARD SIEVE SIZE



GRAVEL		SAND			SILT	CLAY
COARSE	FINE	COARSE	MEDIUM	FINE		

SAMPLE LOCATION	DEPTH	SYMBOL	UNIFIED CLASS.
CB-SJ96-6	3.0	●	SP

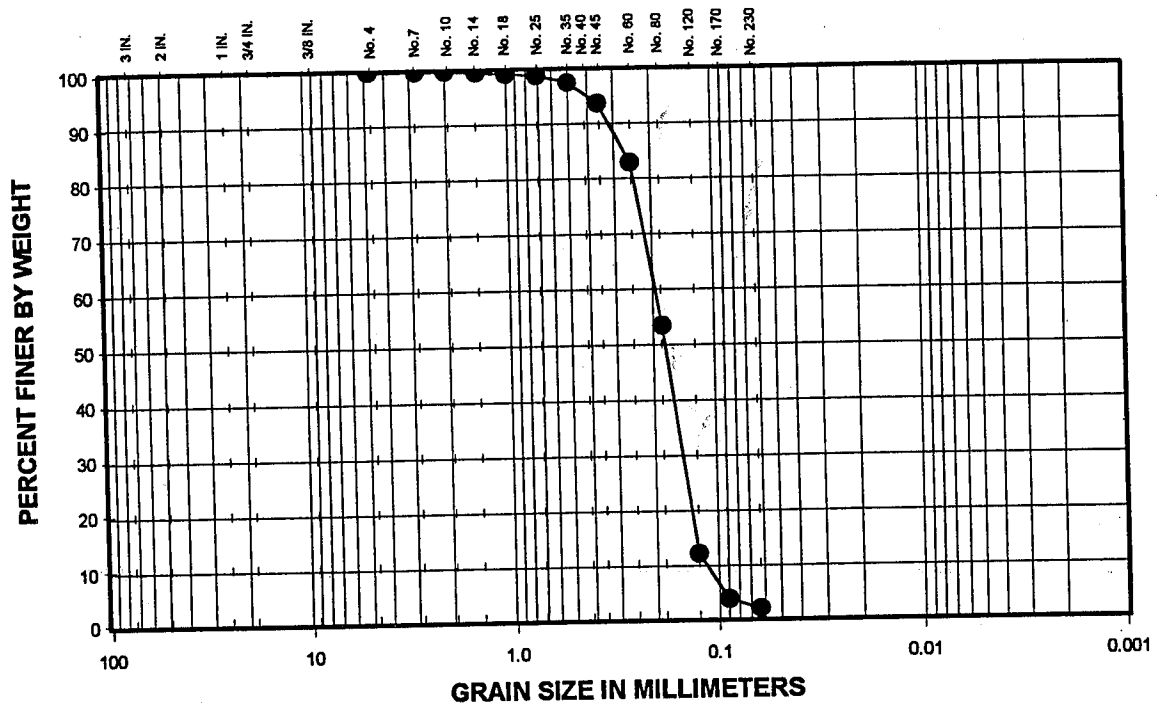
GRAIN-SIZE DISTRIBUTION

Ardaman & Associates, Inc.
Geotechnical, Environmental and
Materials Consultants

St. Johns County SSP

DRAWN BY: GDS	CHECKED BY:	DATE: Oct. 1996
FILE NO. 96-026	APPROVED BY:	FIGURE:


U.S. STANDARD SIEVE SIZE



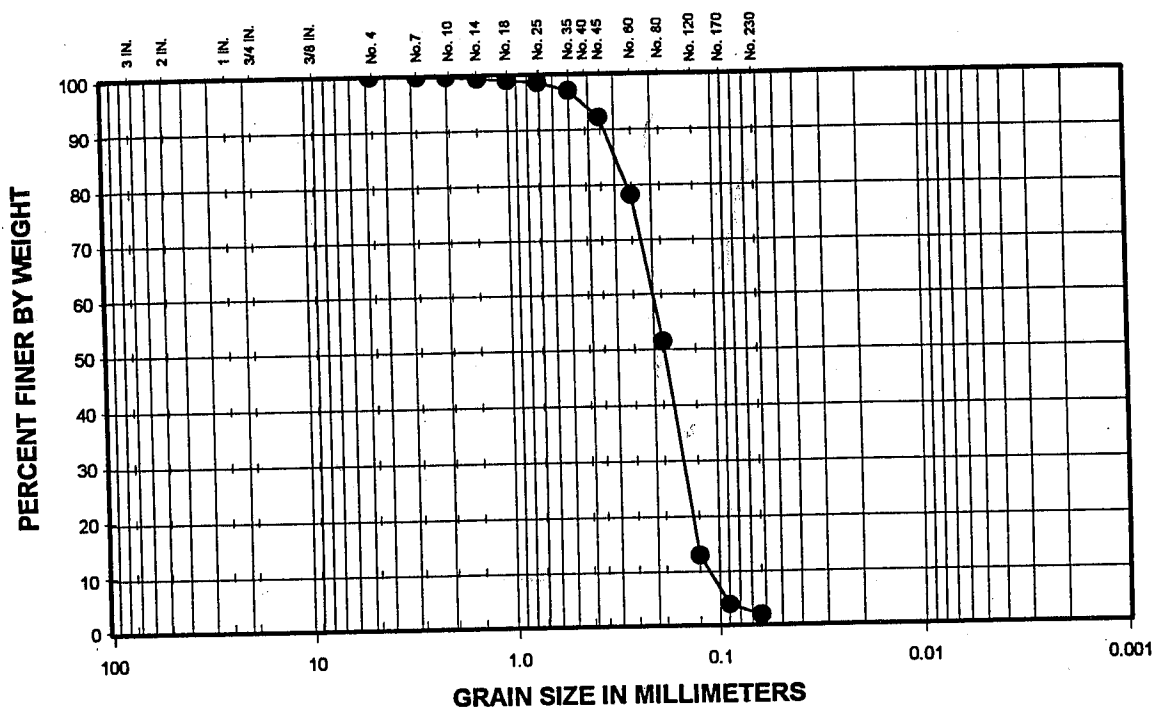
GRAVEL		SAND			SILT	CLAY
COARSE	FINE	COARSE	MEDIUM	FINE		

SAMPLE LOCATION	DEPTH	SYMBOL	UNIFIED CLASS.
CB-SJ96-6	11.0	●	SP

GRAIN-SIZE DISTRIBUTION

 Ardaman & Associates, Inc. Geotechnical, Environmental and Materials Consultants			
St. Johns County SSP			
DRAWN BY: GDS	CHECKED BY:	DATE: Oct. 1996	
FILE NO. 96-026	APPROVED BY:	FIGURE:	

U.S. STANDARD SIEVE SIZE



GRAVEL		SAND			SILT	CLAY
COARSE	FINE	COARSE	MEDIUM	FINE		

SAMPLE LOCATION	DEPTH	SYMBOL	UNIFIED CLASS.
CB-SJ96-6	16.0	●	SP

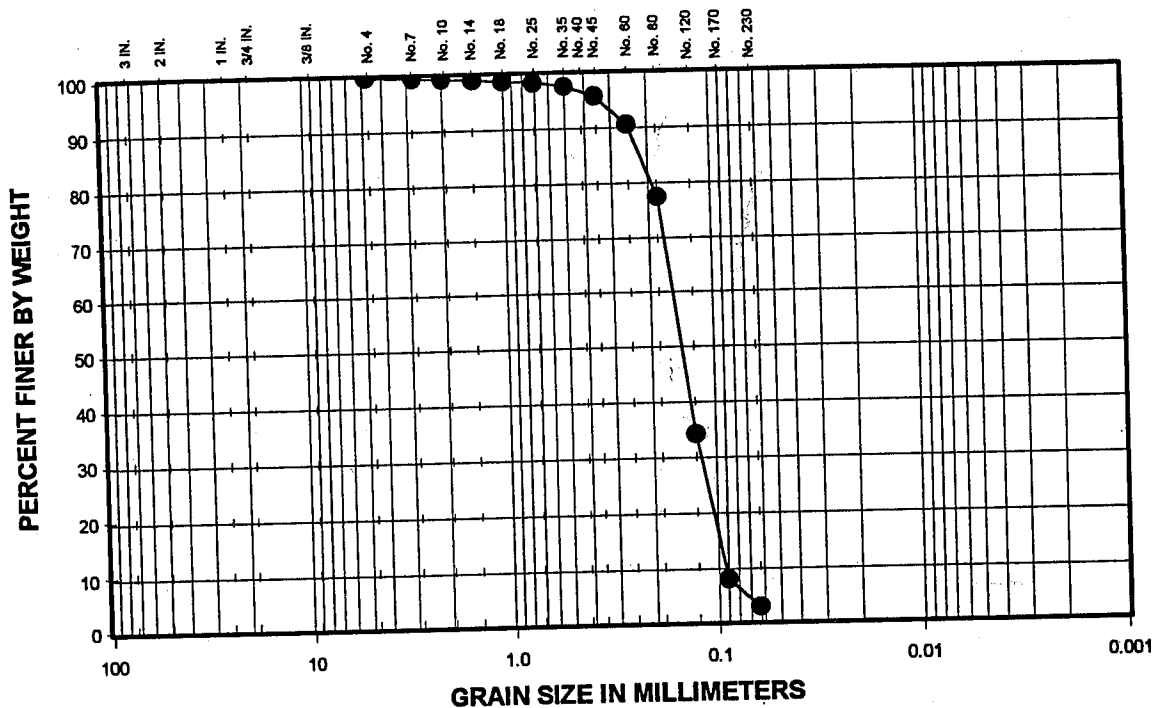
GRAIN-SIZE DISTRIBUTION

Ardaman & Associates, Inc.
 Geotechnical, Environmental and
 Materials Consultants

St. Johns County SSP

DRAWN BY: GDS	CHECKED BY:	DATE: Oct. 1996
FILE NO. 96-026	APPROVED BY:	FIGURE:

U.S. STANDARD SIEVE SIZE



GRAVEL		SAND			SILT	CLAY
COARSE	FINE	COARSE	MEDIUM	FINE		

SAMPLE LOCATION	DEPTH	SYMBOL	UNIFIED CLASS.
CB-SJ96-6	19.0	●	SP

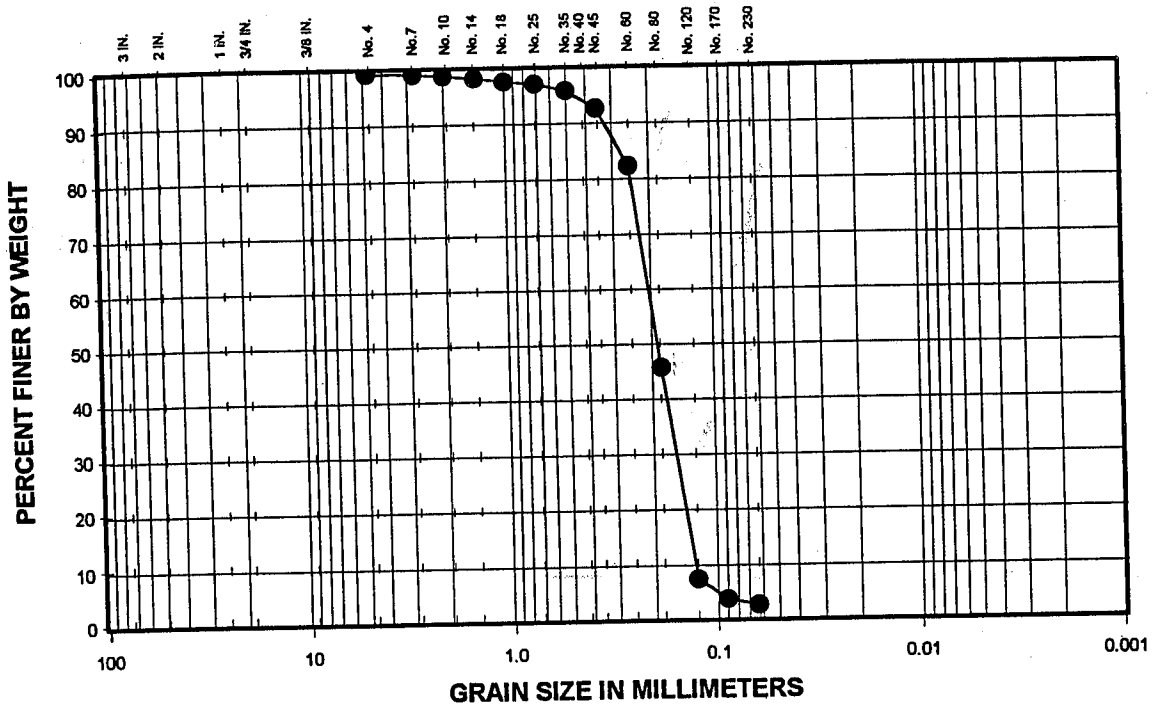
GRAIN-SIZE DISTRIBUTION

Ardaman & Associates, Inc.
 Geotechnical, Environmental and
 Materials Consultants

St. Johns County SSP

DRAWN BY: GDS	CHECKED BY:	DATE: Oct. 1996
FILE NO. 96-026	APPROVED BY:	FIGURE:

U.S. STANDARD SIEVE SIZE



GRAVEL		SAND			SILT	CLAY
COARSE	FINE	COARSE	MEDIUM	FINE		

SAMPLE LOCATION	DEPTH	SYMBOL	UNIFIED CLASS.
CB-SJ96-7	1.0	●	SP

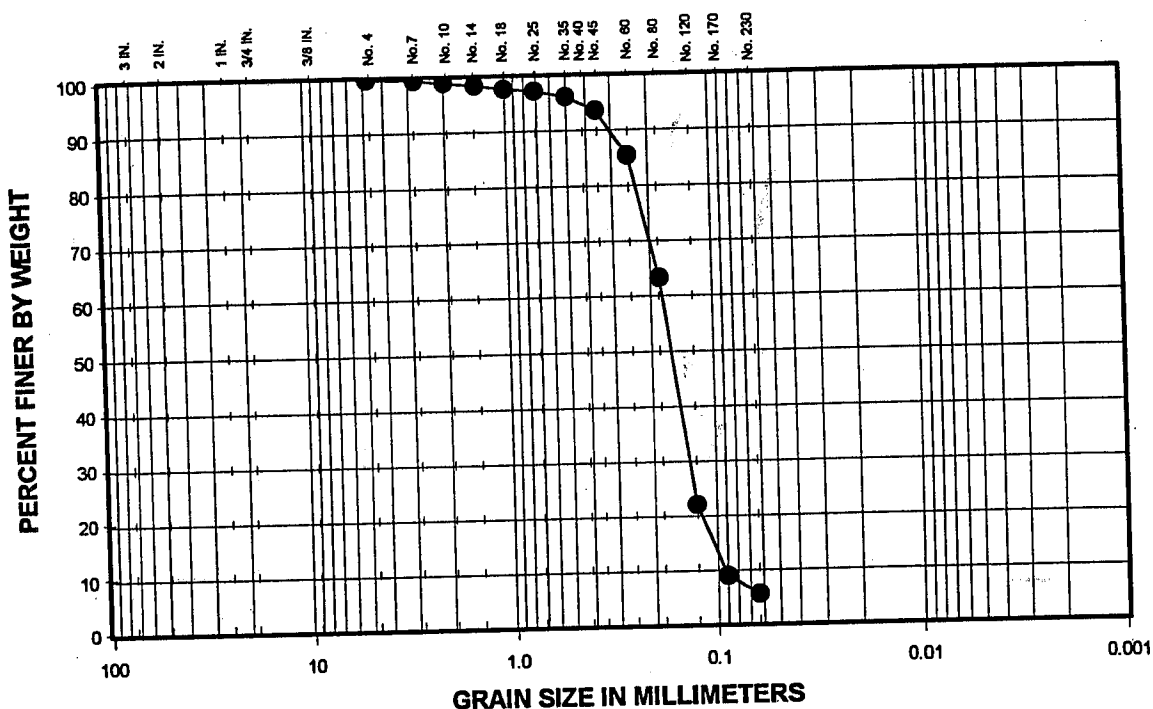
GRAIN-SIZE DISTRIBUTION

Ardaman & Associates, Inc.
 Geotechnical, Environmental and
 Materials Consultants

St. Johns County SSP

DRAWN BY: GDS	CHECKED BY:	DATE: Oct, 1996
FILE NO. 96-028	APPROVED BY:	FIGURE:

U.S. STANDARD SIEVE SIZE



GRAVEL		SAND			SILT	CLAY
COARSE	FINE	COARSE	MEDIUM	FINE		

SAMPLE LOCATION	DEPTH	SYMBOL	UNIFIED CLASS.
CB-SJ96-7	3.0	●	SP-SM

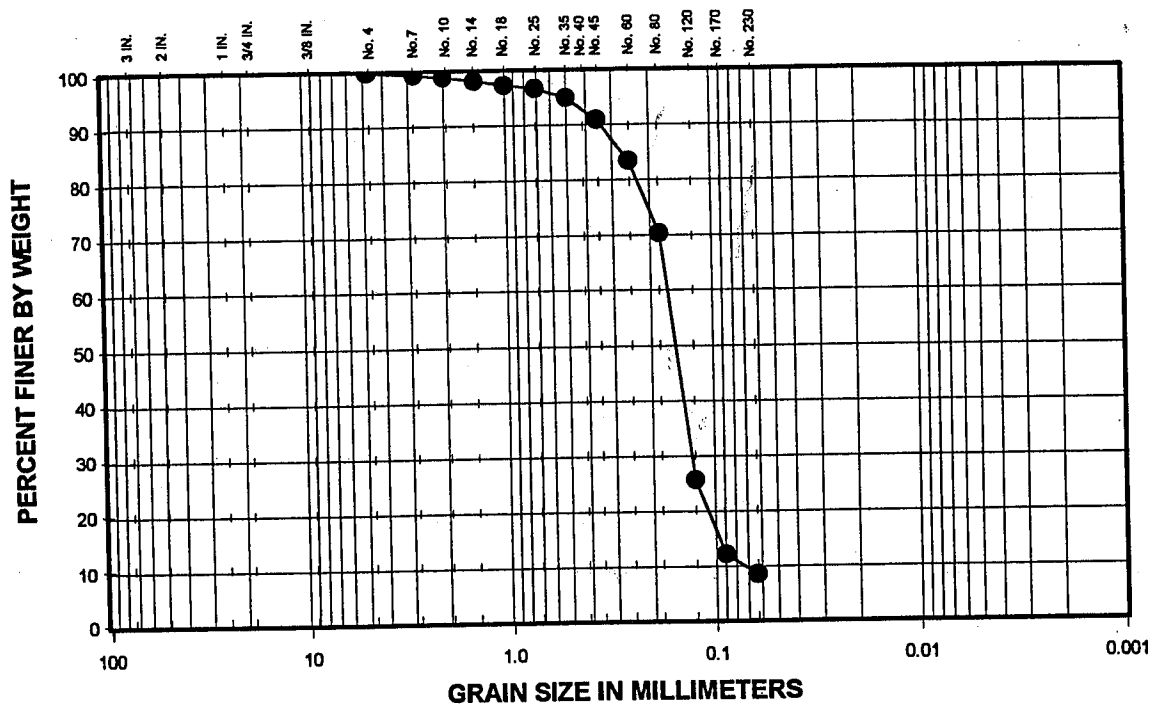
GRAIN-SIZE DISTRIBUTION

Ardaman & Associates, Inc.
Geotechnical, Environmental and Materials Consultants

St. Johns County SSP

DRAWN BY: GDS	CHECKED BY:	DATE: Oct. 1996
FILE NO. 96-026	APPROVED BY:	FIGURE:

U.S. STANDARD SIEVE SIZE



GRAVEL		SAND			SILT	CLAY
COARSE	FINE	COARSE	MEDIUM	FINE		

SAMPLE LOCATION	DEPTH	SYMBOL	UNIFIED CLASS.
CB-SJ96-7	6.0	●	SP-SM

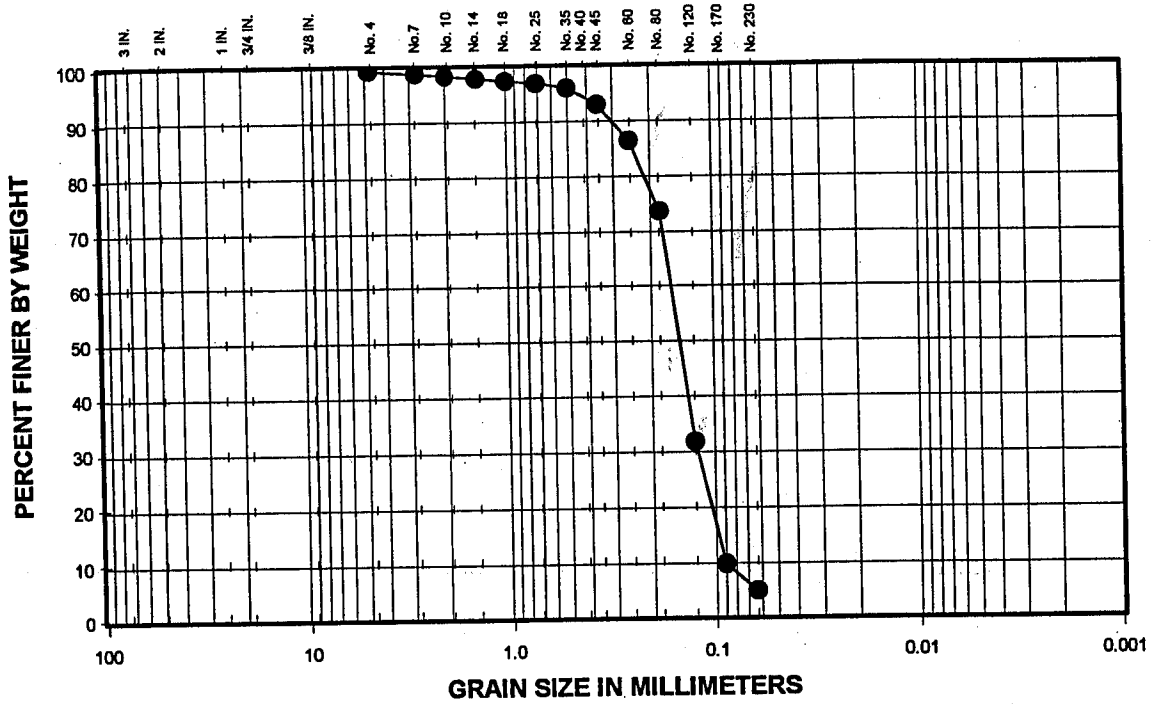
GRAIN-SIZE DISTRIBUTION

Ardaman & Associates, Inc.
Geotechnical, Environmental and
Materials Consultants

St. Johns County SSP

DRAWN BY: GDS	CHECKED BY:	DATE: Oct. 1996
FILE NO. 96-026	APPROVED BY:	FIGURE:


U.S. STANDARD SIEVE SIZE



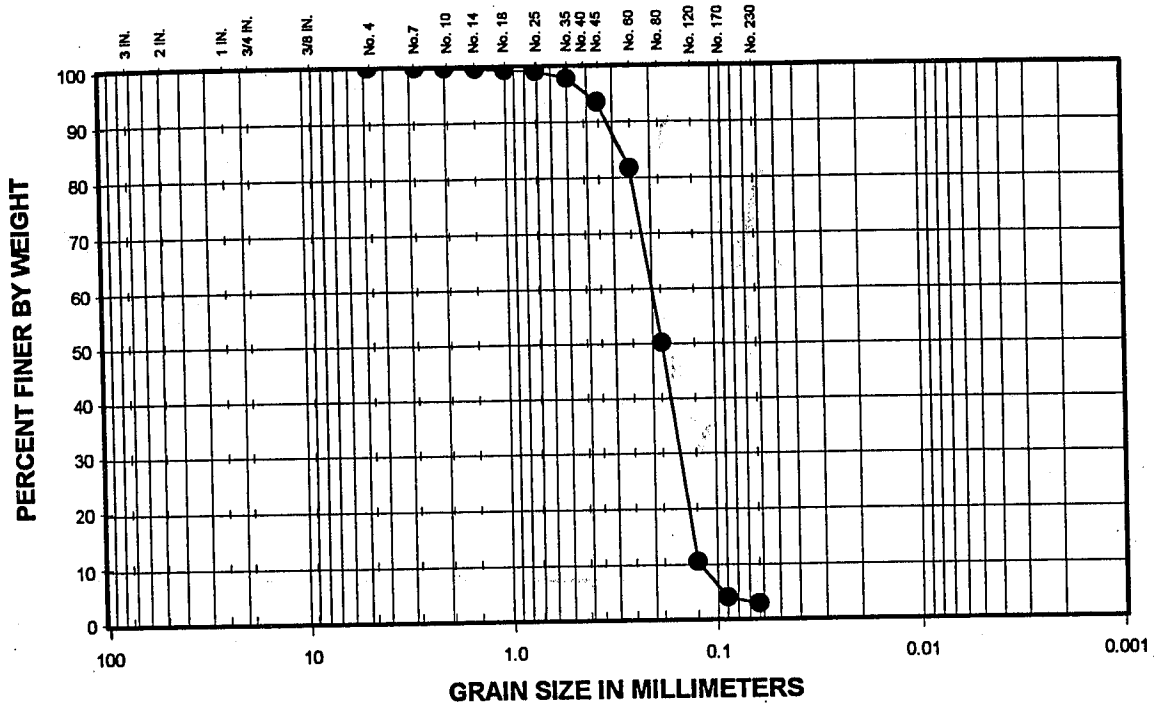
GRAVEL		SAND			SILT	CLAY
COARSE	FINE	COARSE	MEDIUM	FINE		

SAMPLE LOCATION	DEPTH	SYMBOL	UNIFIED CLASS.
CB-SJ96-9	2.0	●	SP-SM

GRAIN-SIZE DISTRIBUTION

 Ardaman & Associates, Inc. Geotechnical, Environmental and Materials Consultants			
St. Johns County SSP			
DRAWN BY: GDS	CHECKED BY:	DATE: Oct. 1996	
FILE NO. 96-026	APPROVED BY:	FIGURE :	


U.S. STANDARD SIEVE SIZE



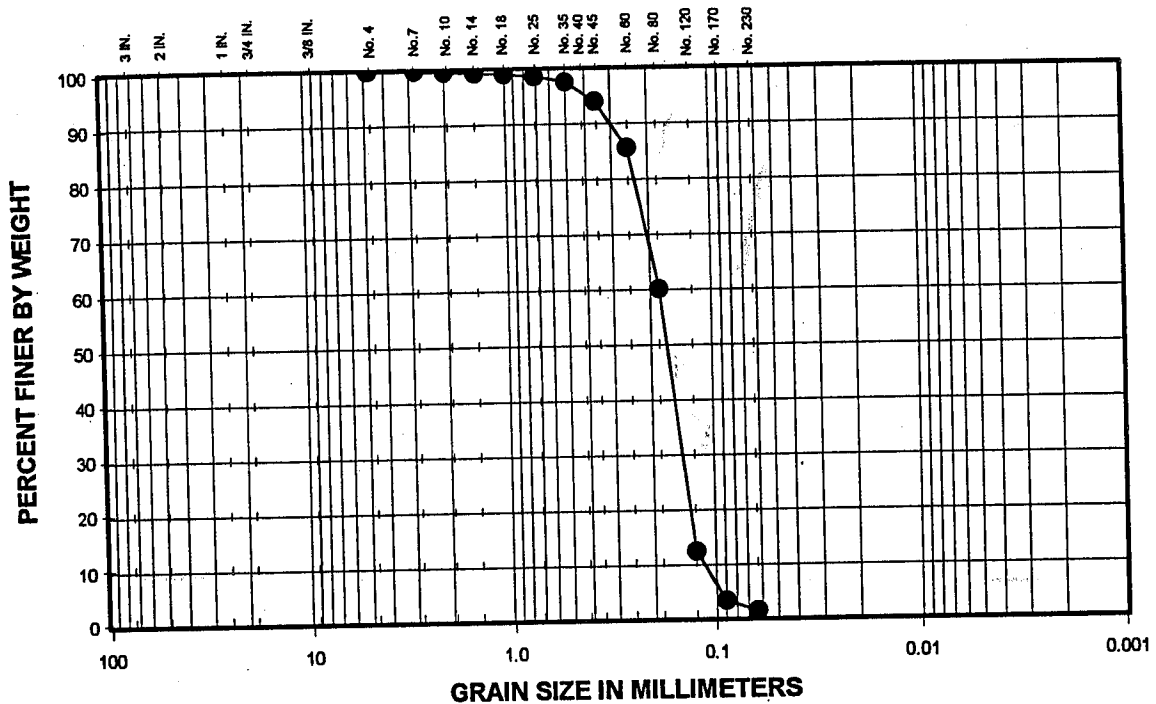
GRAVEL		SAND			SILT	CLAY
COARSE	FINE	COARSE	MEDIUM	FINE		

SAMPLE LOCATION	DEPTH	SYMBOL	UNIFIED CLASS.
CB-SJ96-10	2.0	●	SP

GRAIN-SIZE DISTRIBUTION

 Ardaman & Associates, Inc. Geotechnical, Environmental and Materials Consultants			
St. Johns County SSP			
DRAWN BY: GDS	CHECKED BY:	DATE: Oct 1996	
FILE NO. 96-026	APPROVED BY:	FIGURE:	


U.S. STANDARD SIEVE SIZE



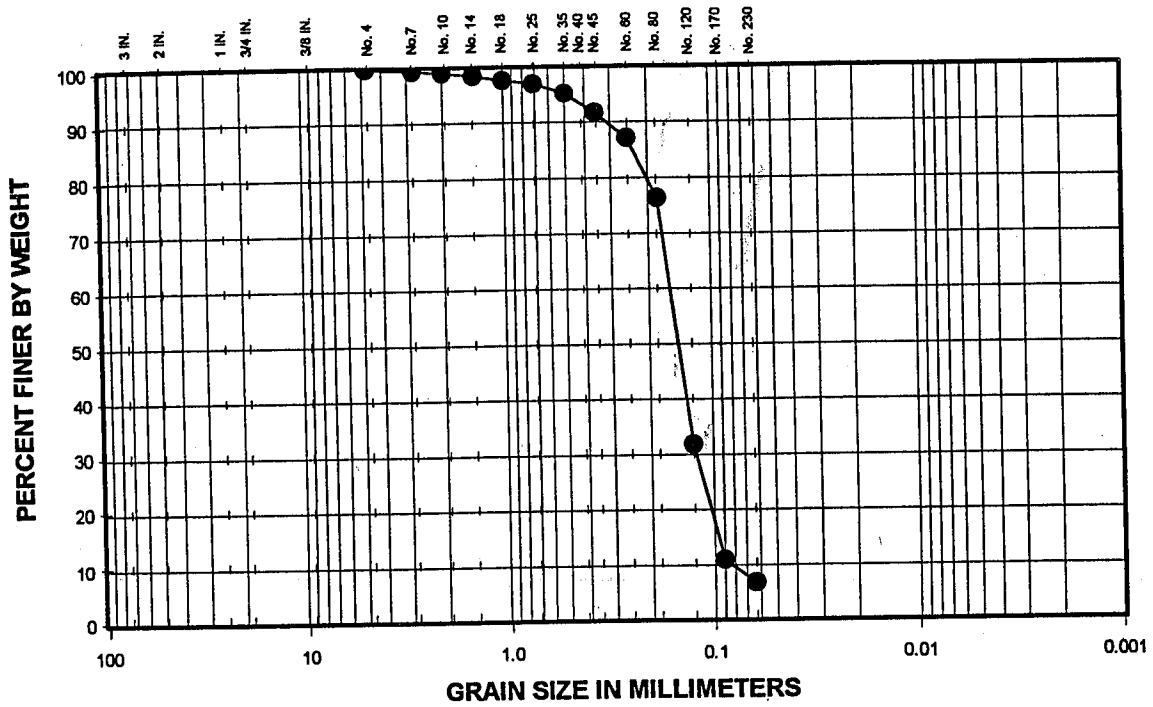
GRAVEL		SAND			SILT	CLAY
COARSE	FINE	COARSE	MEDIUM	FINE		

SAMPLE LOCATION	DEPTH	SYMBOL	UNIFIED CLASS.
CB-SJ96-10	4.5	●	SP

GRAIN-SIZE DISTRIBUTION

 Ardaman & Associates, Inc. Geotechnical, Environmental and Materials Consultants			
St. Johns County SSP			
DRAWN BY:	GDS	CHECKED BY:	DATE: Oct. 1996
FILE NO.	96-026	APPROVED BY:	FIGURE:


U.S. STANDARD SIEVE SIZE



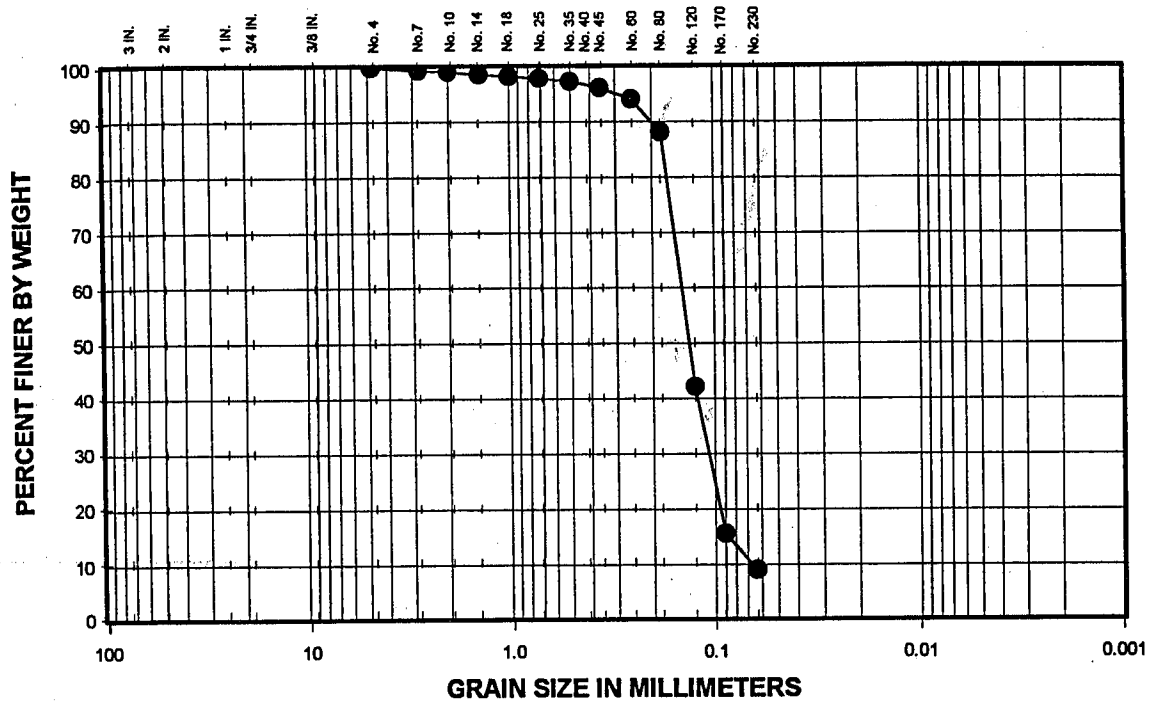
GRAVEL		SAND			SILT	CLAY
COARSE	FINE	COARSE	MEDIUM	FINE		

SAMPLE LOCATION	DEPTH	SYMBOL	UNIFIED CLASS.
CB-SJ96-10	7.5	●	SP-SM

GRAIN-SIZE DISTRIBUTION

 Ardaman & Associates, Inc. Geotechnical, Environmental and Materials Consultants			
St. Johns County SSP			
DRAWN BY: GDS	CHECKED BY:	DATE: Oct. 1996	
FILE NO. 96-026	APPROVED BY:	FIGURE:	


U.S. STANDARD SIEVE SIZE



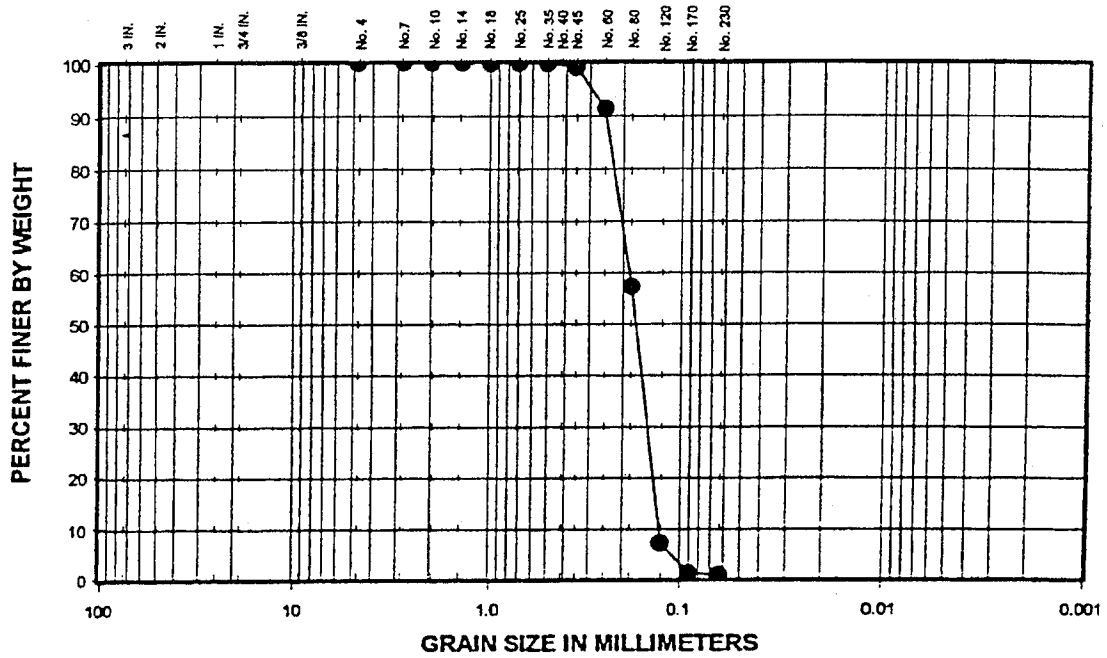
GRAVEL		SAND			SILT	CLAY
COARSE	FINE	COARSE	MEDIUM	FINE		

SAMPLE LOCATION	DEPTH	SYMBOL	UNIFIED CLASS.
CB-SJ96-10	11.0	●	SP-SM

GRAIN-SIZE DISTRIBUTION

 Ardaman & Associates, Inc. Geotechnical, Environmental and Materials Consultants			
St. Johns County SSP			
DRAWN BY: GDS	CHECKED BY:	DATE: Oct 1996	
FILE NO. 96-026	APPROVED BY:	FIGURE:	

U.S. STANDARD SIEVE SIZE



GRAVEL		SAND			SILT	CLAY
COARSE	FINE	COARSE	MEDIUM	FINE		

SAMPLE LOCATION	DEPTH	SYMBOL	UNIFIED CLASS.
CB-SJ96-11	1.5	●	SP

GRAIN-SIZE DISTRIBUTION

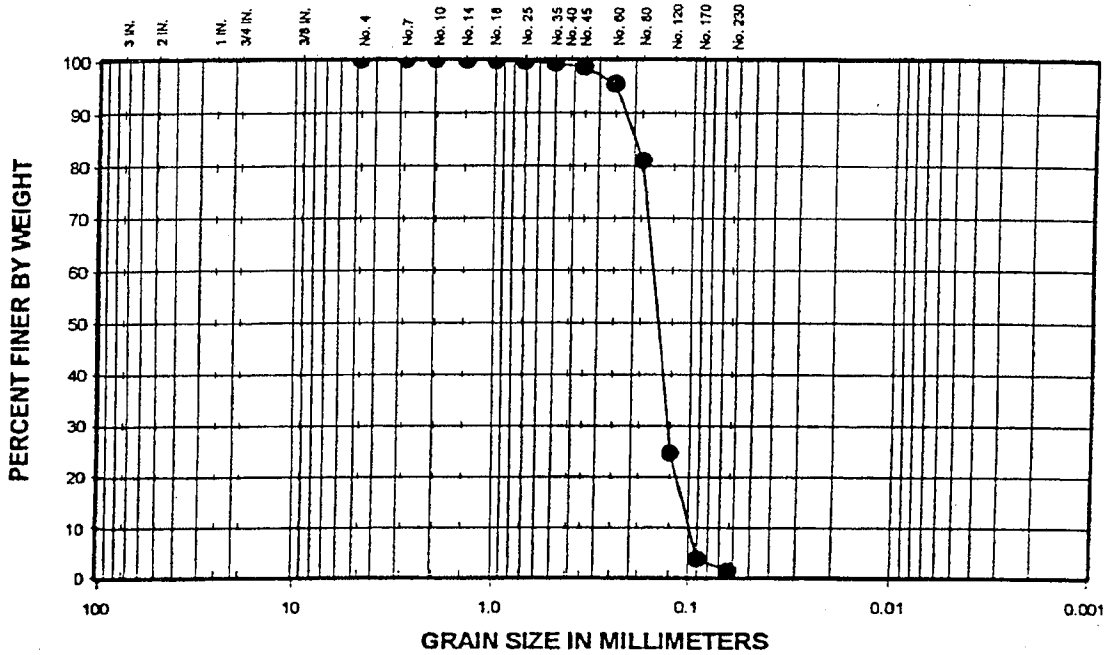
01000-H85

Ardaman & Associates, Inc.
 Geotechnical, Environmental and
 Materials Consultants

St. Johns County SSP

DRAWN BY: GDS	CHECKED BY:	DATE: Oct. 1996
FILE NO. 96-026	APPROVED BY:	FIGURE:

U.S. STANDARD SIEVE SIZE



GRAVEL		SAND			SILT	CLAY
COARSE	FINE	COARSE	MEDIUM	FINE		

SAMPLE LOCATION	DEPTH	SYMBOL	UNIFIED CLASS.
CB-SJ96-11	6.5	●	SP

GRAIN-SIZE DISTRIBUTION

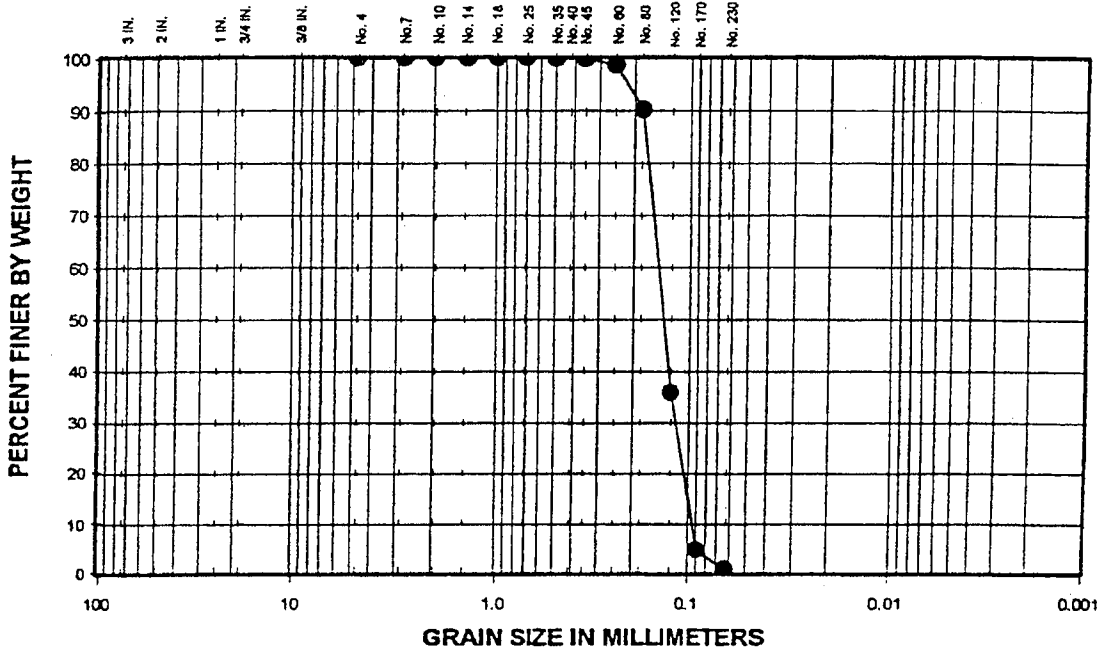
01000-H86

Ardaman & Associates, Inc.
 Geotechnical, Environmental and
 Materials Consultants

St. Johns County SSP

DRAWN BY: GDS	CHECKED BY:	DATE: Oct 1996
FILE NO. 96-026	APPROVED BY:	FIGURE:

U.S. STANDARD SIEVE SIZE



GRAVEL		SAND			SILT	CLAY
COARSE	FINE	COARSE	MEDIUM	FINE		

SAMPLE LOCATION	DEPTH	SYMBOL	UNIFIED CLASS.
CB-SJ96-11	13.5	●	SP

GRAIN-SIZE DISTRIBUTION

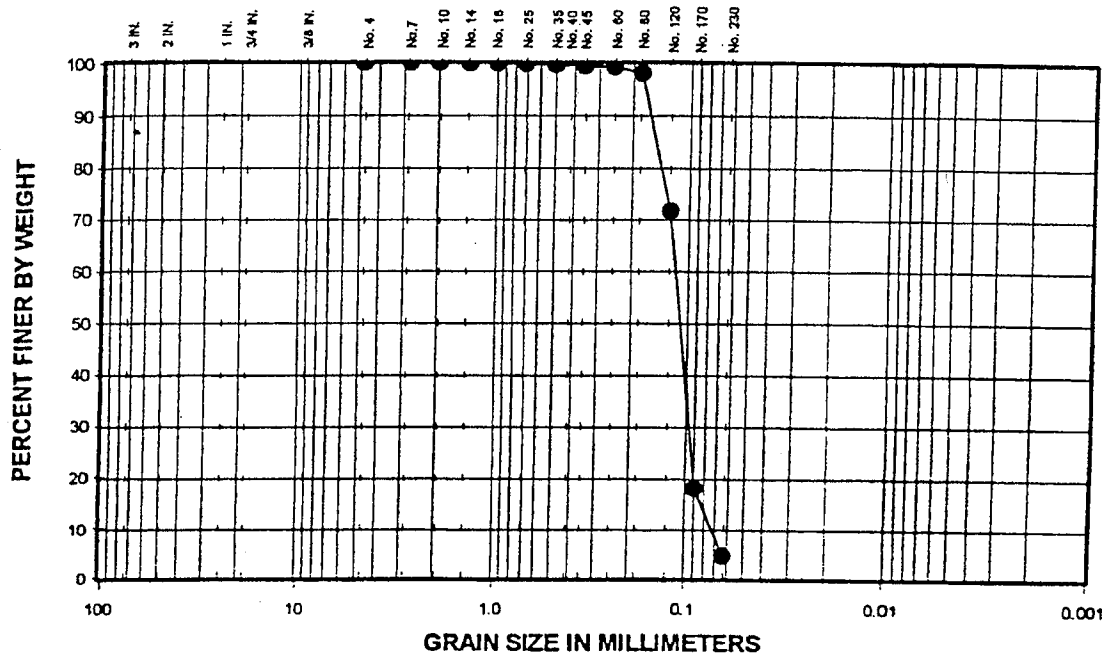
01000-H87

Ardaman & Associates, Inc.
 Geotechnical, Environmental and
 Materials Consultants

St. Johns County SSP

DRAWN BY: GDS	CHECKED BY:	DATE: Oct. 1996
FILE NO. 96-026	APPROVED BY:	FIGURE:

U.S. STANDARD SIEVE SIZE



GRAVEL		SAND			SILT	CLAY
COARSE	FINE	COARSE	MEDIUM	FINE		

SAMPLE LOCATION	DEPTH	SYMBOL	UNIFIED CLASS.
CB-SJ96-11	19.0	●	SP-SM

GRAIN-SIZE DISTRIBUTION

01000-H88

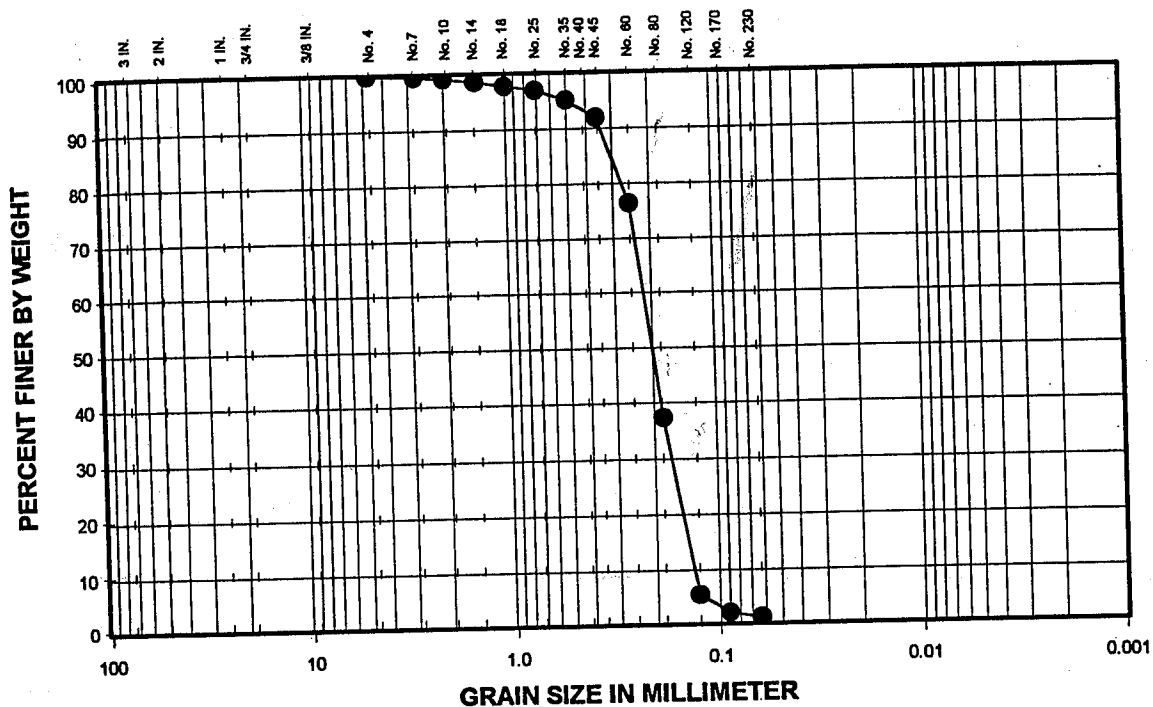
Ardaman & Associates, Inc.
 Geotechnical, Environmental and
 Materials Consultants

St. Johns County SSP

DRAWN BY: GDS	CHECKED BY:	DATE: Oct. 1996
FILE NO. 96-026	APPROVED BY:	FIGURE:

file: SJ1.p1a

U.S. STANDARD SIEVE SIZE



GRAVEL		SAND			SILT	CLAY
COARSE	FINE	COARSE	MEDIUM	FINE		

SAMPLE LOCATION	DEPTH	SYMBOL	UNIFIED CLASS.
CB-SJ96-12	1.5	●	SP

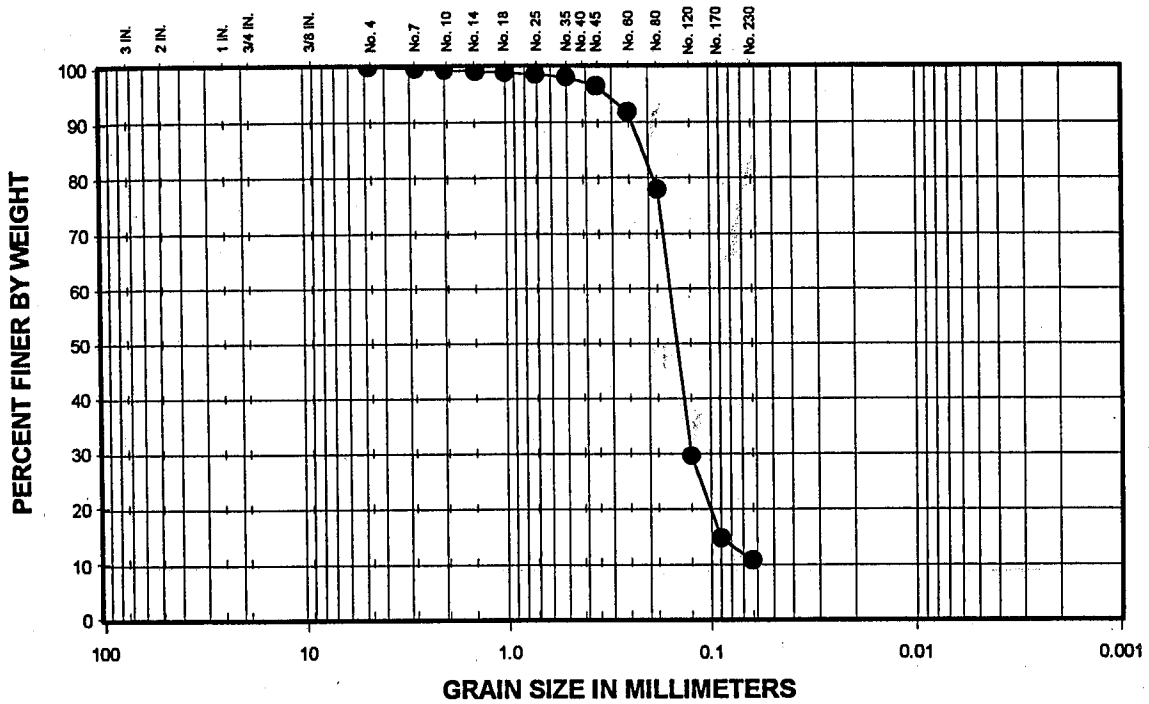
GRAIN-SIZE DISTRIBUTION

Ardaman & Associates, Inc.
 Geotechnical, Environmental and
 Materials Consultants

St. Johns County SSP

DRAWN BY: GDS	CHECKED BY:	DATE: Oct. 1996
FILE NO. 96-026	APPROVED BY:	FIGURE:


U.S. STANDARD SIEVE SIZE



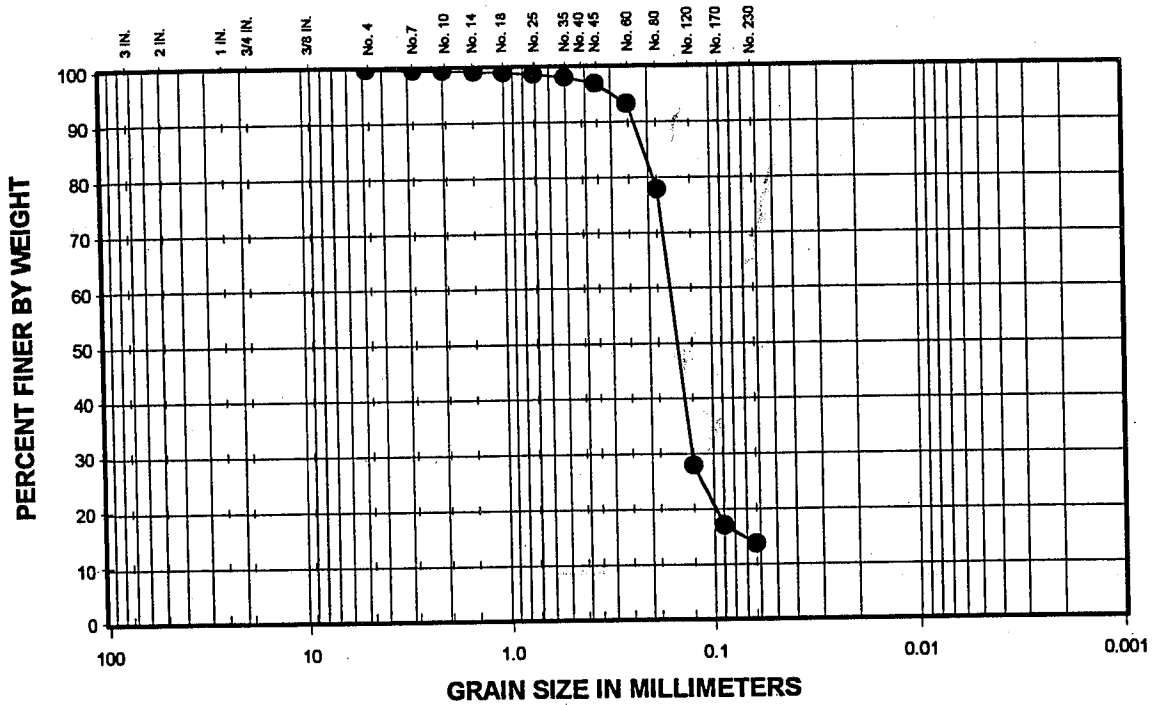
GRAVEL		SAND			SILT	CLAY
COARSE	FINE	COARSE	MEDIUM	FINE		

SAMPLE LOCATION	DEPTH	SYMBOL	UNIFIED CLASS.
CB-SJ96-12	4.5	●	SM

GRAIN-SIZE DISTRIBUTION

 Ardaman & Associates, Inc. Geotechnical, Environmental and Materials Consultants			
St. Johns County SSP			
DRAWN BY: GDS FILE NO. 96-026	CHECKED BY:	DATE: Oct. 1996	APPROVED BY: FIGURE:


U.S. STANDARD SIEVE SIZE



GRAVEL		SAND			SILT	CLAY
COARSE	FINE	COARSE	MEDIUM	FINE		

SAMPLE LOCATION	DEPTH	SYMBOL	UNIFIED CLASS.
CB-SJ96-12	6.0	●	SM

GRAIN-SIZE DISTRIBUTION

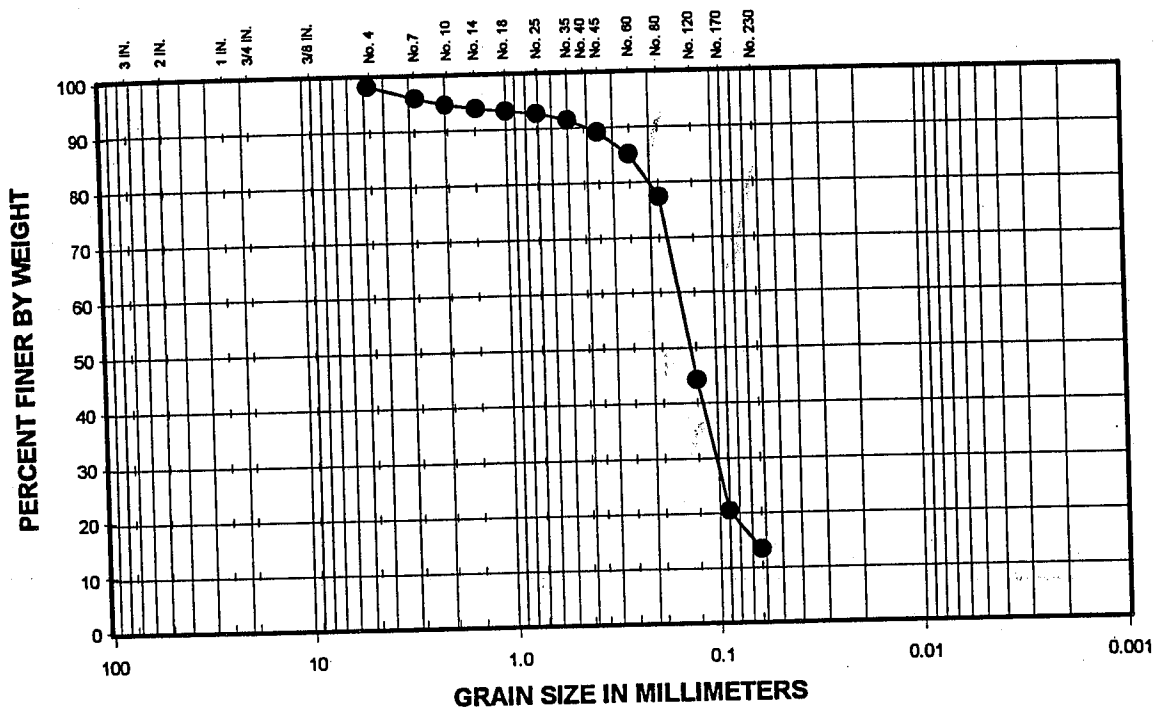


Ardaman & Associates, Inc.
Geotechnical, Environmental and
Materials Consultants

St. Johns County SSP

DRAWN BY: GDS	CHECKED BY:	DATE: Oct 1996	
FILE NO: 96-026	APPROVED BY:	FIGURE:	

U.S. STANDARD SIEVE SIZE



GRAVEL		SAND			SILT	CLAY
COARSE	FINE	COARSE	MEDIUM	FINE		

SAMPLE LOCATION	DEPTH	SYMBOL	UNIFIED CLASS.
CB-SJ96-12	11.0	●	SM

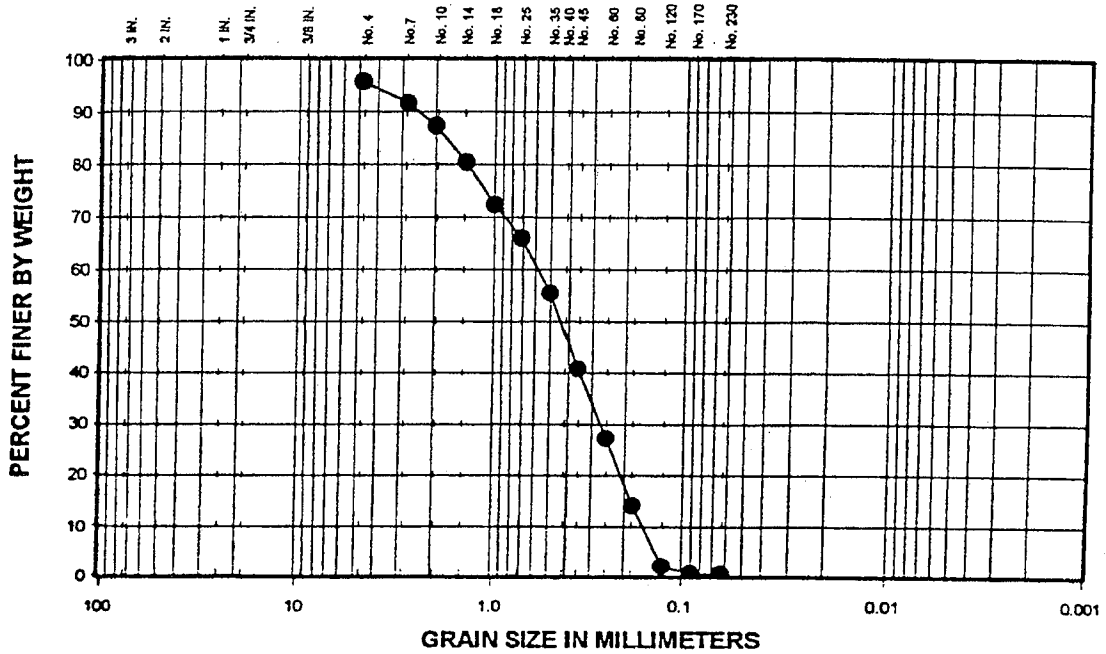
GRAIN-SIZE DISTRIBUTION

Ardaman & Associates, Inc.
 Geotechnical, Environmental and
 Materials Consultants

St. Johns County SSP

DRAWN BY: GDS	CHECKED BY:	DATE: Oct. 1996	
FILE NO. 96-026	APPROVED BY:	FIGURE:	

U.S. STANDARD SIEVE SIZE




GRAVEL		SAND			SILT	CLAY
COARSE	FINE	COARSE	MEDIUM	FINE		

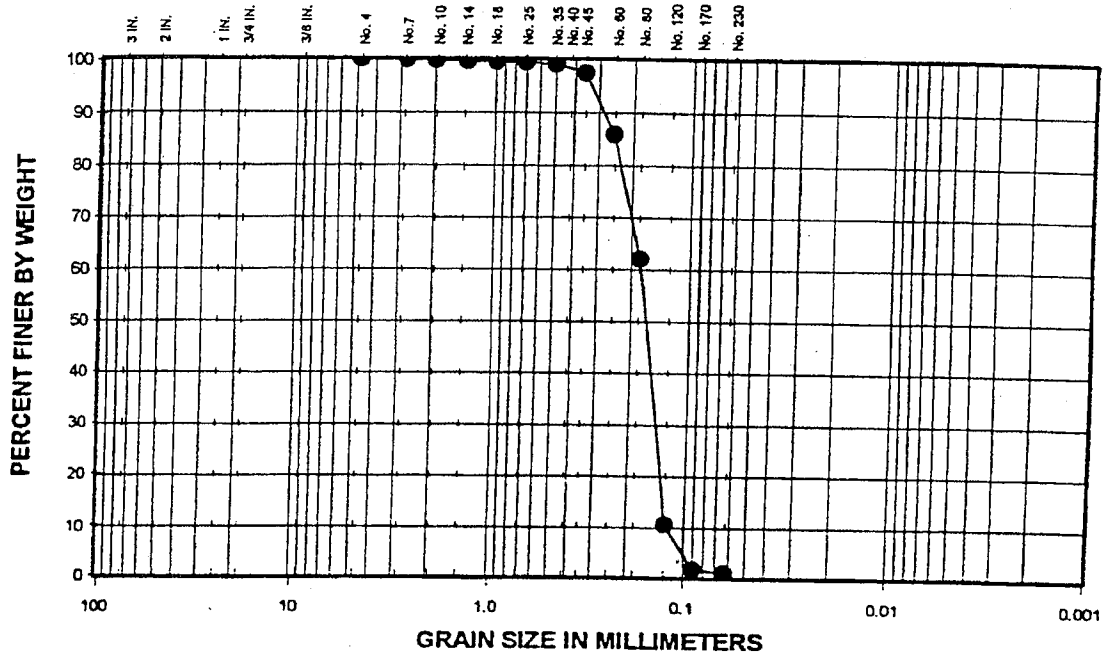
SAMPLE LOCATION	DEPTH	SYMBOL	UNIFIED CLASS.
CB-SJ96-15	3.0	●	SP

GRAIN-SIZE DISTRIBUTION

01000-H89

 Ardaman & Associates, Inc. Geotechnical, Environmental and Materials Consultants			
St. Johns County SSP			
DRAWN BY:	GDS	CHECKED BY:	DATE: Oct. 1996
FILE NO.	96-026	APPROVED BY:	FIGURE:

U.S. STANDARD SIEVE SIZE



GRAVEL		SAND			SILT	CLAY
COARSE	FINE	COARSE	MEDIUM	FINE		

SAMPLE LOCATION	DEPTH	SYMBOL	UNIFIED CLASS.
CB-SJ96-15	6.0	●	SP

GRAIN-SIZE DISTRIBUTION

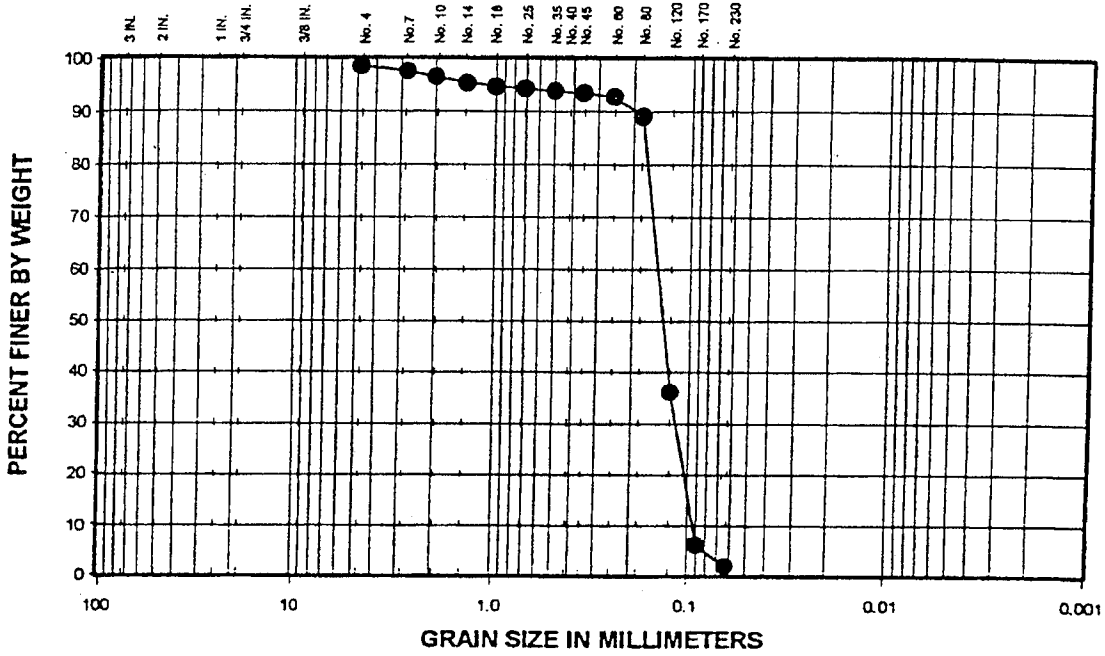
01000-H90

Ardaman & Associates, Inc.
 Geotechnical, Environmental and
 Materials Consultants

St. Johns County SSP

DRAWN BY: GDS	CHECKED BY:	DATE: Oct 1996
FILE NO. 96-026	APPROVED BY:	FIGURE:

U.S. STANDARD SIEVE SIZE



GRAVEL		SAND			SILT	CLAY
COARSE	FINE	COARSE	MEDIUM	FINE		

SAMPLE LOCATION	DEPTH	SYMBOL	UNIFIED CLASS.
CB-SJ96-15	11.0	●	SP

GRAIN-SIZE DISTRIBUTION

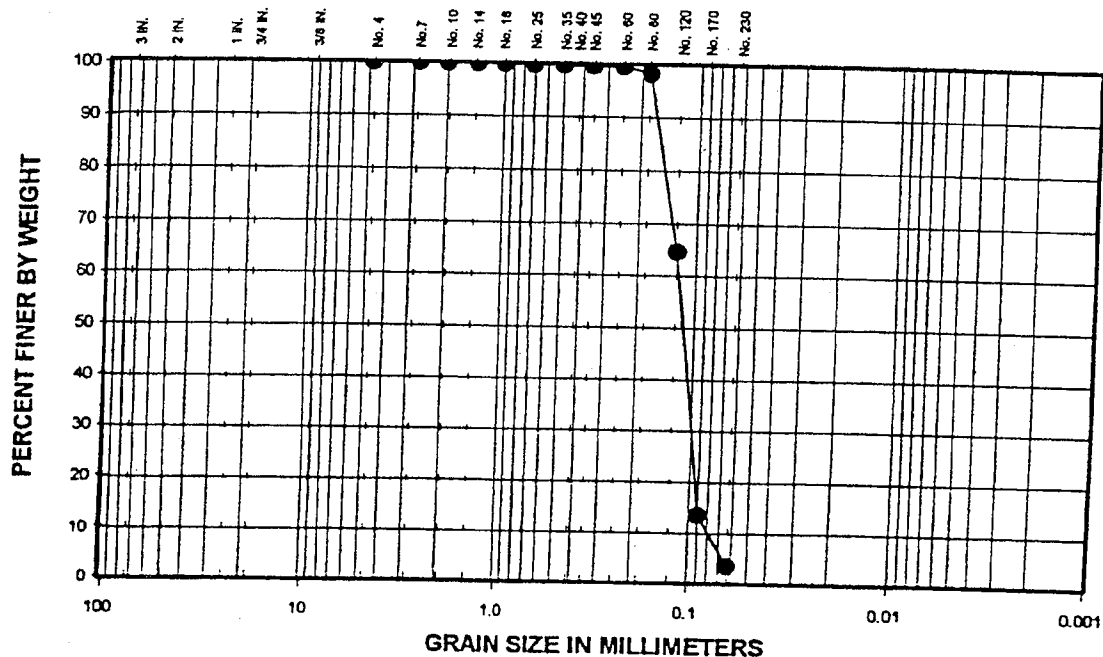
01000-H91

Ardaman & Associates, Inc.
Geotechnical, Environmental and
Materials Consultants

St. Johns County SSP

DRAWN BY: GDS	CHECKED BY:	DATE: Oct. 1996
FILE NO. 96-026	APPROVED BY:	FIGURE:

U.S. STANDARD SIEVE SIZE



GRAVEL		SAND			SILT	CLAY
COARSE	FINE	COARSE	MEDIUM	FINE		

SAMPLE LOCATION	DEPTH	SYMBOL	UNIFIED CLASS.
CB-SJ96-15	14.5	●	SP-SM

GRAIN-SIZE DISTRIBUTION

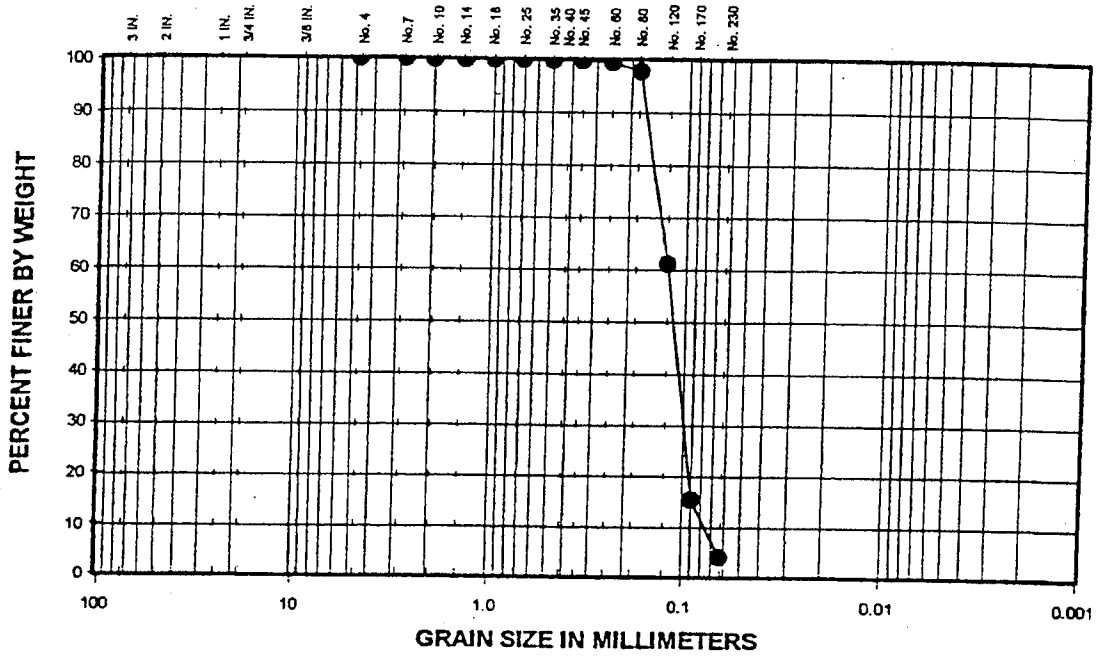
01000-H92

Ardaman & Associates, Inc.
 Geotechnical, Environmental and
 Materials Consultants

St. Johns County SSP

DRAWN BY: GDS	CHECKED BY:	DATE: Oct 1996
FILE NO. 96-026	APPROVED BY:	FIGURE:

U.S. STANDARD SIEVE SIZE



GRAVEL		SAND			SILT	CLAY
COARSE	FINE	COARSE	MEDIUM	FINE		

SAMPLE LOCATION	DEPTH	SYMBOL	UNIFIED CLASS.
CB-SJ96-15	17.0	●	SP-SM

GRAIN-SIZE DISTRIBUTION

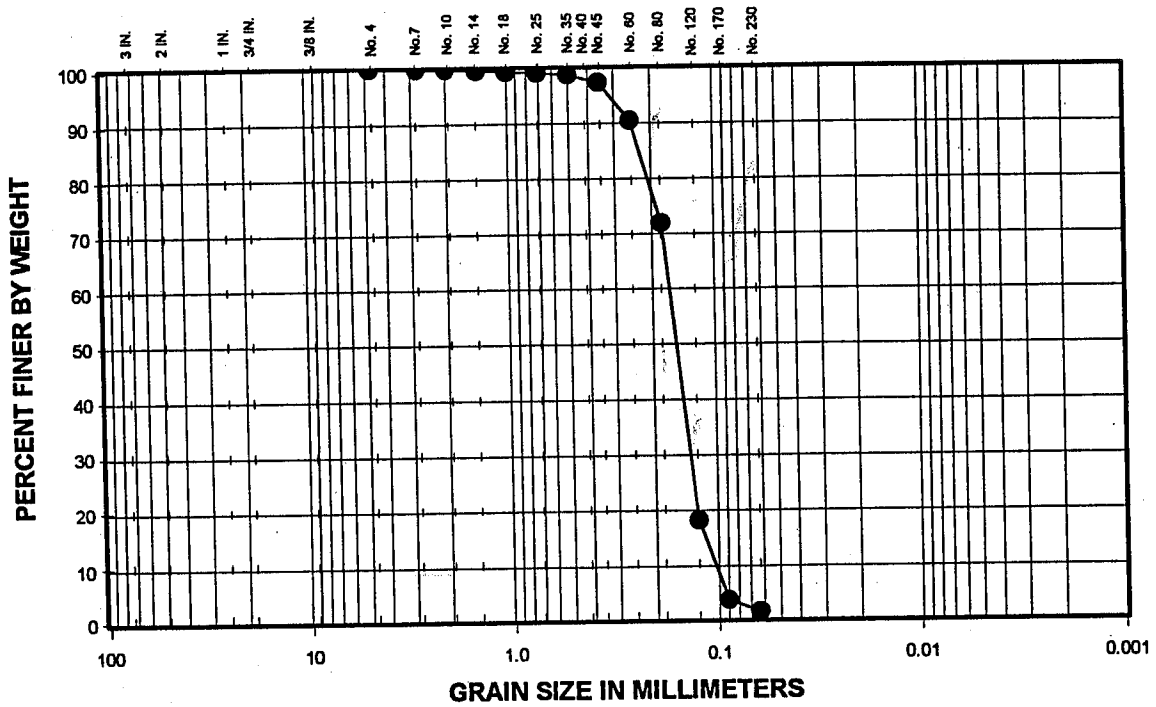
01000-H93

Ardaman & Associates, Inc.
 Geotechnical, Environmental and
 Materials Consultants

St. Johns County SSP

DRAWN BY: GDS	CHECKED BY:	DATE: Oct. 1996
FILE NO. 96-026	APPROVED BY:	FIGURE:

U.S. STANDARD SIEVE SIZE



GRAVEL		SAND			SILT	CLAY
COARSE	FINE	COARSE	MEDIUM	FINE		

SAMPLE LOCATION	DEPTH	SYMBOL	UNIFIED CLASS.
CB-SJ96-20	2.0	●	SP

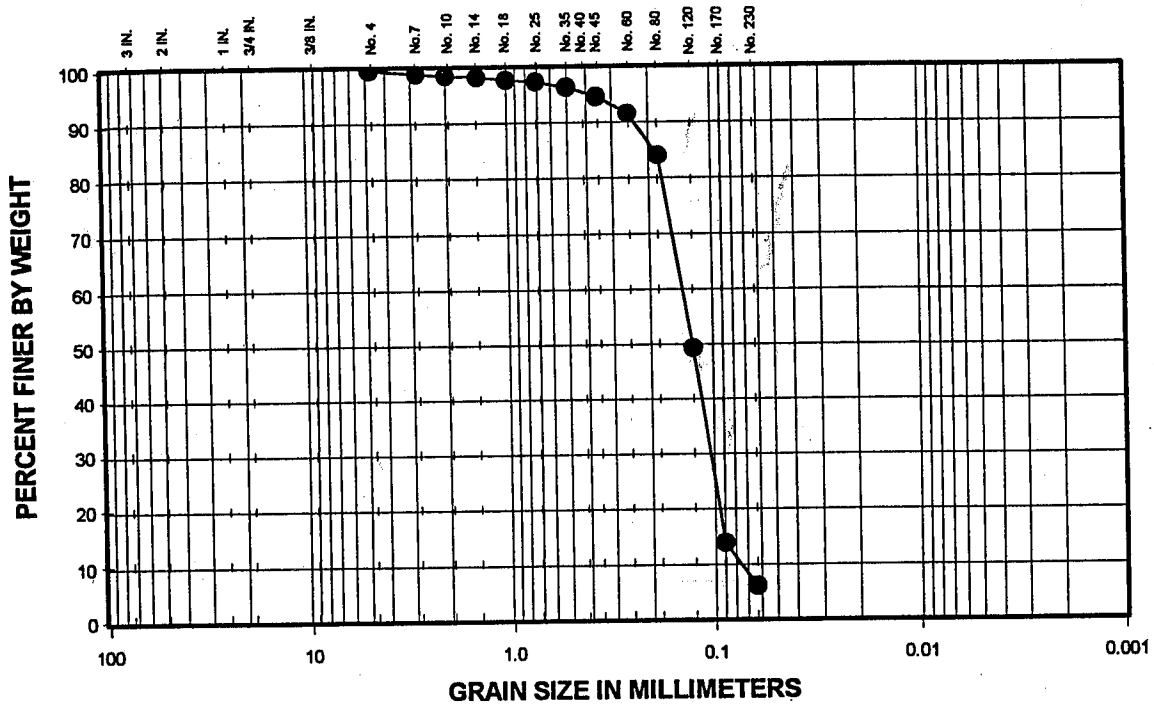
GRAIN-SIZE DISTRIBUTION

Ardaman & Associates, Inc.
 Geotechnical, Environmental and
 Materials Consultants

St. Johns County SSP

DRAWN BY: GDS	CHECKED BY:	DATE: Oct. 1996
FILE NO. 96-026	APPROVED BY:	FIGURE:

U.S. STANDARD SIEVE SIZE



GRAVEL		SAND			SILT	CLAY
COARSE	FINE	COARSE	MEDIUM	FINE		

SAMPLE LOCATION	DEPTH	SYMBOL	UNIFIED CLASS.
CB-SJ96-20	6.0	●	SP-SM

GRAIN-SIZE DISTRIBUTION

Ardaman & Associates, Inc.
 Geotechnical, Environmental and
 Materials Consultants

St. Johns County SSP

DRAWN BY: GDS	CHECKED BY:	DATE: Oct. 1996
FILE NO. 96-026	APPROVED BY:	FIGURE: