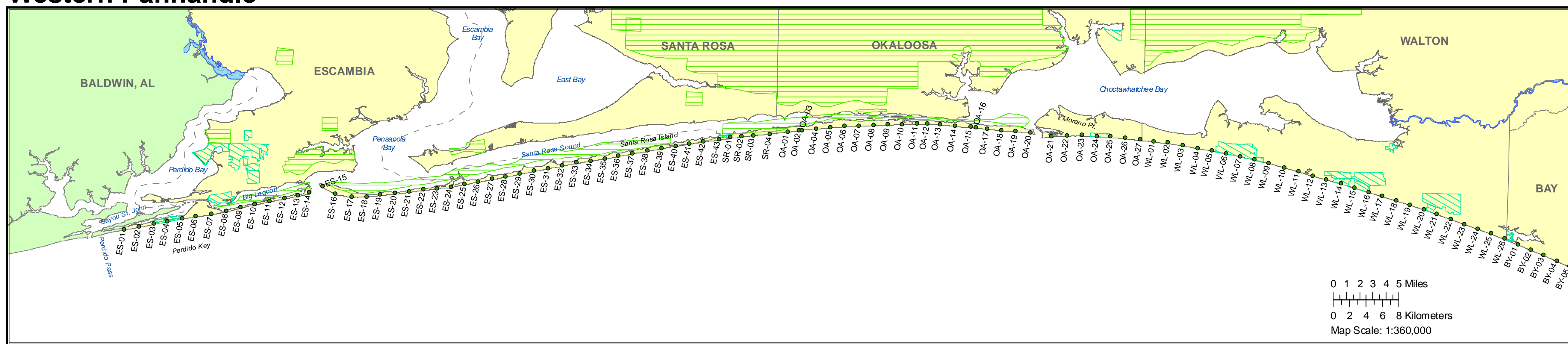


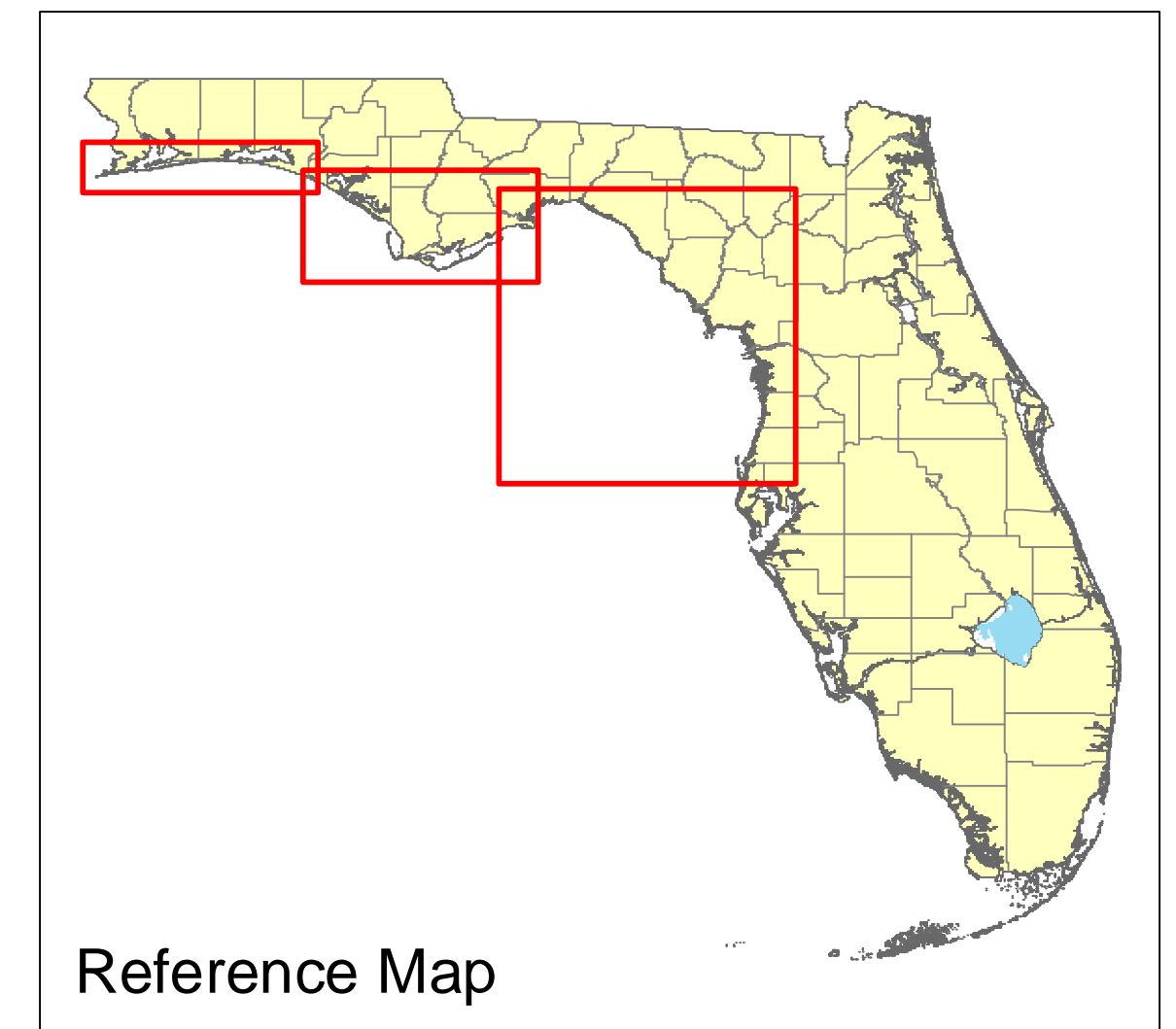
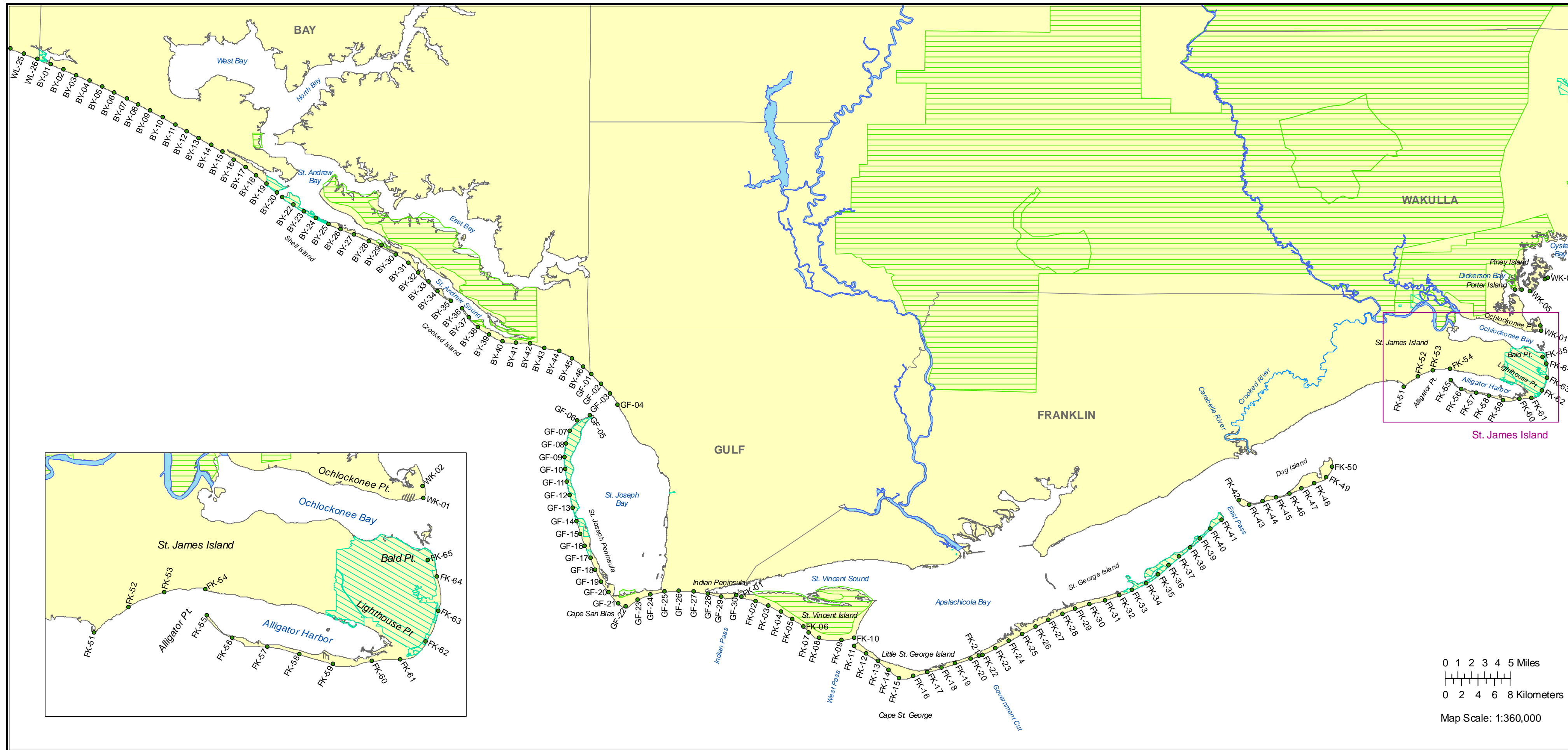
**Western Panhandle**



**A SEDIMENTOLOGICAL AND GRANULOMETRIC ATLAS OF THE BEACH SEDIMENTS OF FLORIDA'S NORTHWEST COAST AND BIG BEND**

Daniel C. Phelps (P.G. #1203), Michelle M. L. Ladle, Adel A. Dabous and Eric P. Harrington

**Central Panhandle**



Reference Map

**Explanation**

- Beach Sample Sites - Year 3
- Major Rivers
- Federal Lands (FWS)
- Florida State Parks
- Alabama Counties
- Florida Shoreline (FWC)

3

**Big Bend**



Big Bend Regional Map

**Figure 1. Beach Atlas Year 3 Study Area**